

CHIPPEWA COUNTY REMONUMENTATION CORNER

MAR 27 1996

LAND CORNER RECORDATION CERTIFICATE
Filing Requirement of Act 74, Mich. P.A. 1970

For corners in

COMMISSION

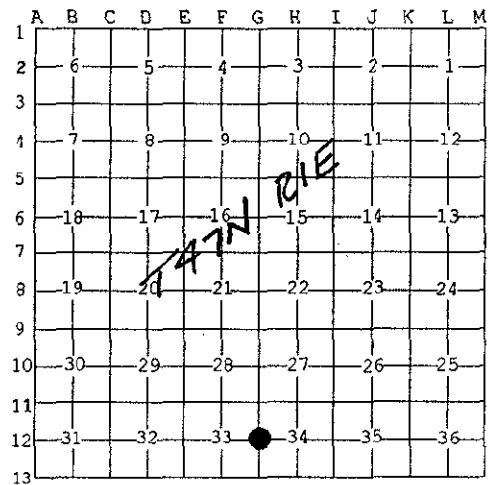
\$ 7.00 LAND CORNER
\$ 2.00 MSSR
29 FEB 96 9:43 A.M. RECEIPT# 462
RECEIVED FOR RECORD
CHIPPEWA COUNTY - STATE OF MICHIGAN
SHARON H. KENNEDY, REGISTER OF DEEDS

Chippewa (County)	Located In:	Corner Code #
1. Public Land Survey	T <u>47N</u> R <u>1E</u>	<u>G-12</u>
	T _____ R _____	_____
	T _____ R _____	_____
	T _____ R _____	_____
2. Property Controlling in Section	S _____ T _____ R _____	_____
	S _____ T _____ R _____	_____
3. Miscellaneous Property in Sec.	S _____ T _____ R _____	_____
	S _____ T _____ R _____	_____

Register of Deeds Stamp & File Number

4. Lot No. _____, Recorded Plat _____
5. Private Claims _____

I, William L. Karr, in a field survey on Dec. 8, 1995 do hereby state that under requirements of P.A. 74, Michigan P.A. of 1970, the corner points mentioned in lines 1 and 2 above were in conformance with regulations and rules therefore as required in the current manual of survey instructions of the United States Department of the Interior, Bureau of Land Management or by a decree of a Court of Law and /or that the corner points mentioned in lines 3, 4 and 5 above were in conformance with the rules of the Michigan Board of Land Surveyors or by a Decree of a Court of Law; established, re-established, monumented, recovered, found as expressed below:



NOTE: Not more than 2 corners, all in the same town and range, may be recorded on this certificate.

A. Description of original monument and accessories and/or subsequent restoration:
(G-12) 1/4 Corner common to Sections 33 and 34, T47N, R1E



1845: James H. Mullette set post
Witnesses: Fir 12" N45°W 17 links
Birch 4" S20°E 35 links

B. Description of corner evidence found and/or method applied in restoring or reestablishing corner:
(G-12) This corner is being perpetuated as part of the Chippewa County Remonumentation program.

Found no evidence of original corner. Found a 1/2" iron 1.5 feet West of the centerline of Ridge Road and on the extension of an old farm fence to the East. Accepted corner position as found.

C. Description of monument for corner and accessories established to perpetuate locating the position of the corner:
(G-12) Corner is a 1/2" iron which falls 1.5 feet West of centerline of Ridge Road (gravel) and on the extension of an old fenceline to the West.

Witnesses: Power Pole N33°W 63.50'
Fence Post N43°E 53.59'
Corner Fence Post S89°E 35.96'
Fence Post w/Buried Cable Sign S71°W 44.62'



Signed by William L. Karr
Surveyor's Michigan License No. 27450

Date 12/15/95

NOTE: Bearings are compass bearings corrected for declination. Distances are to a nail in side of witness objects unless noted. FORM APPROVED BY MICHIGAN STATE BOARD OF PROFESSIONAL SURVEYORS, JAN. 28, 1971
REVISED MAY 14, 1975
REVISED JAN., 1983
REVISED OCT., 1985