

CHIPPEWA COUNTY REMONUMENTATION CORNER

MAR 27 1996

LAND CORNER RECORDATION CERTIFICATE  
Filing Requirement of Act 74, Mich. P.A. 1970

For corners in

COMMISSION

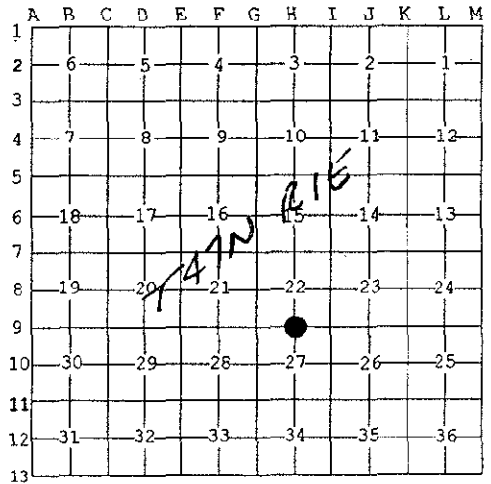
Chippewa (County)	Located In:	Corner Code #
1. Public Land Survey	T47N R 1E	H-9
	T R	
	T R	
	T R	
2. Property Controlling in Section	S T R	
	S T R	
3. Miscellaneous Property in Sec.	S T R	
	S T R	

\$ 7.00 LAND CORNER  
\$ 2.00 MSSR  
29 FEB 96 9:43 A.M. RECEIPT# 462  
RECEIVED FOR RECORD  
CHIPPEWA COUNTY - STATE OF MICHIGAN  
SHARON H. KENNEDY, REGISTER OF DEEDS

Register of Deeds Stamp & File Number

4. Lot No. \_\_\_\_\_, Recorded Plat \_\_\_\_\_  
5. Private Claims \_\_\_\_\_

I, William L. Karr, in a field survey on Dec. 8, 1995 do hereby state that under requirements of P.A. 74, Michigan P.A. of 1970, the corner points mentioned in lines 1 and 2 above were in conformance with regulations and rules therefore as required in the current manual of survey instructions of the United States Department of the Interior, Bureau of Land Management or by a decree of a Court of Law and /or that the corner points mentioned in lines 3, 4 and 5 above were in conformance with the rules of the Michigan Board of Land Surveyors or by a Decree of a Court of Law; established, re-established, monumented, recovered, found as expressed below:



NOTE: Not more than 2 corners, all in the same town and range, may be recorded on this certificate.

A. Description of original monument and accessories and/or subsequent restoration:

(H-9) 1/4 Corner common to Sections 22 and 27, T47N, R1E

1845: James H. Mullette set post


Witnesses: Hemlock 10" N39°E 12 links  
Hemlock 12" S18°E 19 links

1982: W.L. Karr re-established corner and recorded in Liber 6, Page 29.

B. Description of corner evidence found and/or method applied in restoring or reestablishing corner:

(H-9) This corner is being perpetuated as part of the Chippewa County Remonumentation program.


Found 1/2" iron with cap No. 27450 as previously recorded along with one witness. Accepted corner position as found and added witnesses.



C. Description of monument for corner and accessories established to perpetuate locating the position of the corner:

(H-9) Corner is a 1/2" iron with cap No. 27450 and falls 1.0 feet South of centerline of 4 Mile Road.

Witnesses: Top Center of Telephone Box N85°E 173.58'  
NE Corner Garage S29°W 45.00' (existing)  
Power Pole S78°W 128.55'  
SE Corner Garage N20°W 128.55'



Signed by William L. Karr  
Surveyor's Michigan License No. 27450

Date 12/15/95

NOTE: Bearings are compass bearings corrected for declination. Distances are to a nail in side of witness objects unless noted. FORM APPROVED BY MICHIGAN STATE BOARD OF PROFESSIONAL SURVEYORS, JAN. 28, 1971  
REVISED MAY 14, 1975  
REVISED JAN., 1983  
REVISED OCT., 1995