

CHIPPEWA COUNTY REMONUMENTATION CORNER

MAR 27 1996

COMMISSION LAND CORNER RECORDATION CERTIFICATE
Filing Requirement of Act 74, Mich. P.A. 1970

For corners in

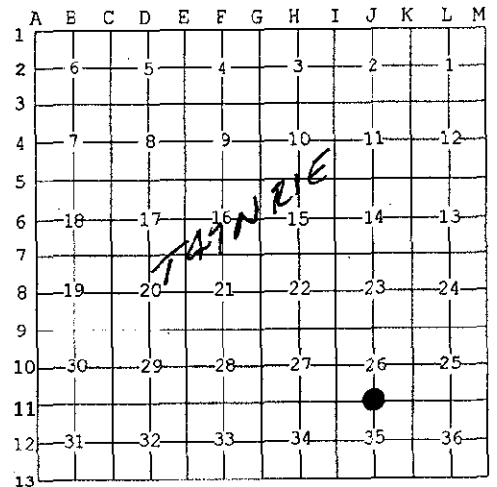
<u>Chippewa</u> (County)	Located In:	Corner Code #
1. Public Land Survey	T <u>47N</u> R <u>1E</u>	<u>J-11</u>
	T <u> </u> R <u> </u>	<u> </u>
	T <u> </u> R <u> </u>	<u> </u>
	T <u> </u> R <u> </u>	<u> </u>
2. Property Controlling in Section	S <u> </u> T <u> </u> R <u> </u>	<u> </u>
	S <u> </u> T <u> </u> R <u> </u>	<u> </u>
3. Miscellaneous Property in Sec.	S <u> </u> T <u> </u> R <u> </u>	<u> </u>
	S <u> </u> T <u> </u> R <u> </u>	<u> </u>

\$ 7.00 LAND CORNER
\$ 2.00 MSSR
29 FEB 96 9:44 A.M. RECEIPT# 462
RECEIVED FOR RECORD
CHIPPEWA COUNTY - STATE OF MICHIGAN
SHARON H. KENNEDY, REGISTER OF DEEDS

Register of Deeds Stamp & File Number

4. Lot No. _____, Recorded Plat _____
5. Private Claims _____

I, William L. Karr, in a field survey on Dec. 8, 1995 do hereby state that under requirements of P.A. 74, Michigan P.A. of 1970, the corner points mentioned in lines 1 and 2 above were in conformance with regulations and rules therefore as required in the current manual of survey instructions of the United States Department of the Interior, Bureau of Land Management or by a decree of a Court of Law and /or that the corner points mentioned in lines 3, 4 and 5 above were in conformance with the rules of the Michigan Board of Land Surveyors or by a Decree of a Court of Law; established, re-established, monumented, recovered, found as expressed below:



NOTE: Not more than 2 corners, all in the same town and range, may be recorded on this certificate.

A. Description of original monument and accessories and/or subsequent restoration:

(J-11) 1/4 Corner common to Sections 26 and 35, T47N, R1E

1845: James H. Mullette set post

Witnesses: Birch 20" N13°W 17 links
Fir 10" S56°E 23 links


1978: T.M. Kelley found a 1/2" Iron set from "Mackies Nicolet Subdivision" (Liber 7 of Plats, Page 4) and recorded corner in Liber 1, Page 289.

1988: W.L. Karr found PK nail in intersecting centerlines - re-recorded corner in Liber 7, Page 251.

B. Description of corner evidence found and/or method applied in restoring or reestablishing corner:

(J-11) This corner is being perpetuated as part of the Chippewa County Remonumentation program.


Found 1/2" iron with cap No. 27450 as re-established in 1988 survey along with all witnesses. Accepted corner position as found.



C. Description of monument for corner and accessories established to perpetuate locating the position of the corner:

(J-11) Corner is a 1/2" iron with cap No. 27450 on intersecting centerlines of Nicolet Road and 5 Mile Road to the West. Corner falls 5 feet South of centerline of 5 Mile Road to the East.

Witnesses: Power Pole (E36) N40°W 45.48' (existing)
"V" Notch in West end of CMP S36°W 32.37' (existing)
Punch mark in top of well casing S42°W 127.40' (existing)
W.C.M.C. Sections 26 & 35 East 1524.56'



Signed by William L. Karr
Surveyor's Michigan License No. 27450

Date 12/15/95

NOTE: Bearings are compass bearings corrected for declination. Distances are to a nail in side of witness objects unless noted. FORM APPROVED BY MICHIGAN STATE BOARD OF PROFESSIONAL SURVEYORS, JAN. 28, 1971
REVISED MAY 14, 1975
REVISED JAN. 1983
REVISED OCT. 1995