

MAR 27 1996 CHIPPEWA COUNTY REMONUMENTATION CORNER

COMMISSION LAND CORNER RECORDATION CERTIFICATE
Filing Requirement of Act 74, Mich. P.A. 1970

For corners in

Chippewa

(County)

Located In:

Corner Code #

- | | | | |
|------------------------------------|------|------|-----|
| 1. Public Land Survey | T47N | R 1W | G-9 |
| | T | R | |
| | T | R | |
| | T | R | |
| 2. Property Controlling in Section | S | T | R |
| | S | T | R |
| 3. Miscellaneous Property in Sec. | S | T | R |
| | S | T | R |

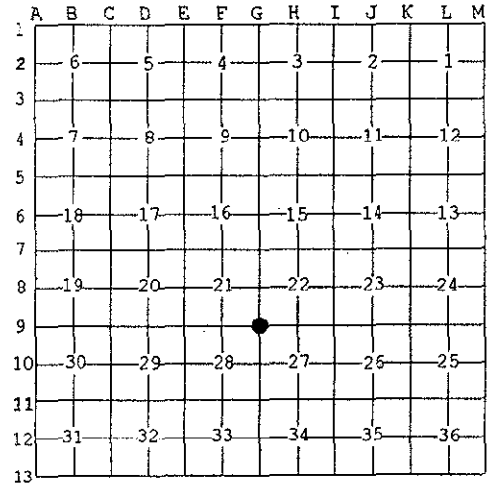
\$ 7.00 LAND CORNER
\$ 2.00 MSSR
28 FEB 96 4:40 P.M. RECEIPT# 459
RECEIVED FOR RECORD
CHIPPEWA COUNTY - STATE OF MICHIGAN
SHARON H. KENNEDY, REGISTER OF DEEDS

Register of Deeds Stamp & File Number

4. Lot No. _____, Recorded Plat _____
5. Private Claims _____

I, Keith R. Waters, in a field survey on 12/15, 1995 do hereby state that under requirements of P.A. 74, Michigan P.A. of 1970, the corner points mentioned in lines 1 and 2 above were in conformance with regulations and rules therefore as required in the current manual of survey instructions of the United States Department of the Interior, Bureau of Land Management or by a decree of a Court of Law and/or that the corner points mentioned in lines 3, 4 and 5 above were in conformance with the rules of the Michigan Board of Land Surveyors or by a Decree of a Court of Law; established, re-established, monumented, recovered, found as expressed below:

NOTE: Not more than 2 corners, all in the same town and range, may be recorded on this certificate.



A. Description of original monument and accessories and/or subsequent restoration:

- G-9 Corner Common to Sections 21, 22, 27, & 28, Town 47 North, Range 1 West
- 1845 - Original ties (James Mullett): Cedar 8, S77°E 22 links - Cedar 6, N44°W 27 links.
- 1985 - James L. Fletcher, R.L.S. 19830, unrecorded LCRC, indicates a set 1/2" iron with cap. Set corner using Carleton's notes and occupation evidence along south line. Witnesses: 7" White Birch, N48°W 14.73' - 8" White Birch, S70°W 34.78' - 7" White Birch, S13°E 9.99' - 6" Maple, S37°E 22.30'
- 1985 - Corner is shown on a certificate of survey and a section subdivision sketch by James L. Fletcher, R.L.S. 19830. Distance east to 1/4 corner H-9 is shown as 2871.20 feet, which is same as shown in County Surveyor notes from 1920's.



B. Description of corner evidence found and/or method applied in restoring or reestablishing corner:

This corner is being perpetuated as part of the Chippewa County Remonumentation Program. Found a 1/2" iron with cap #19830 and four bearing trees as called for in unrecorded LCRC and certificate of survey mentioned above. The 8" birch southwest is dead and the 6" maple shown as southeast is actually northeast. Position as found is approximately 3 feet from the position as shown in Fletcher's survey in relation to other found monumentation in Section 22. Removed found iron and set a 3/4" iron in the position as shown in Fletcher's survey and section subdivision. Also found an old blazed stump near corner.

C. Description of monument for corner and accessories established to perpetuate locating the position of the corner:

- Corner is a 3/4" x 24" rebar with a 3" aluminum Chippewa County Remonumentation cap, approximately 700 feet west of north-south railroad tracks. Witnesses:
- 8" White Birch, S14°E 13.45' (Existing nail in side)
- 7" White Birch, N56°W 11.32' (Existing nail in side)
- 8" Red Maple, N48°E 21.19' (Existing nail in side)
- 6" Cedar, S79°E 43.13' (Nail/tag P.S. 33142 in side)
- Old stump with blaze, N85°E 19'

Note: Trees are blazed and painted. Bearings are compass bearings corrected for declination.



Signed by Keith R. Waters
Surveyor's Michigan License No. 33142

Date December 29, 1995