

REMONUMENTATION
 NOV 07 1994
 COMMISSION

Chippewa County Remonumentation Corner
LAND CORNER RECORDATION CERTIFICATE
 Filing Requirement of Act 74, Mich. P.A. 1970

For corners in
Chippewa
 (County)

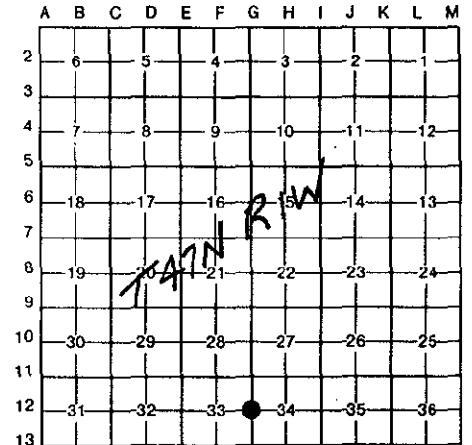
Located In:	Corner Code #
T <u>47N</u> R <u>1W</u>	<u>G-12</u>
T _____ R _____	_____
T _____ R _____	_____
T _____ R _____	_____
S _____ T _____ R _____	_____
S _____ T _____ R _____	_____
S _____ T _____ R _____	_____
S _____ T _____ R _____	_____

\$ 7.00 LAND CORNER
 \$ 2.00 MSSR
 19 OCT 94 1:06 P.M. RECEIPT# 700
 RECEIVED FOR RECORD
 CHIPPEWA COUNTY - STATE OF MICHIGAN
 SHARON H. KENNEDY, REGISTER OF DEEDS

Register of Deeds Stamp & File Number

4. Lot No. _____, Recorded Plat _____
 5. Private Claims _____

I, William L. Karr, in a field survey on August 24, 19 93, do hereby certify that under requirements of P.A. 74, Michigan P.A. of 1970, the corner points mentioned in lines 1 and 2 above were in conformance with regulations and rules therefore as required in the current manual of survey instructions of the United States Department of the Interior, Bureau of Land Management or by a decree of a Court of Law and/or that the corner points mentioned in lines 3, 4 and 5 above were in conformance with the rules of the Michigan Board of Land Surveyors or by a Decree of a Court of Law; established, re-established, monumented, re-monumented, recovered, found as expressed below:




NOTE: Not more than 4 corners, all in the same town and range, may be recorded on this certificate.

A. Description of original monument and accessories and/or subsequent restoration:
(G-12) 1/4 Corner Common to Sections 33 & 34 (T47N-R1W)

1845 Corner established by J.H. Mullett
 20" White Pine S52°W 50 links
 6" Fir N62°E 38 links


B. Description of corner evidence found and/or method applied in restoring or reestablishing corner:
(G-12) This corner is being re-established as part of the Chippewa County Remonumentation Program.

Found no evidence of corner position. Re-established corner position midway and on line between the Northeast and Southeast corners of Section 33.



C. Description of monument for corner and accessories established to perpetuate locating the position of the corner:
(G-12) Corner is a 3/4" x 24" iron with a 3" diameter "Chippewa County Remonumentation" cap and falls 35' West of the centerline of railroad tracks.

Witnesses: 12" Balsam	N52°W	15.28'
1/2" Iron Set in Centerline of Railroad Tracks	N63°E	40.14'
1/2" Iron Set in Centerline of Railroad Tracks	S61°E	37.25'
12" Red Pine	S60°W	52.04'



Signed by William L. Karr Date 2/1/94

Surveyor's Michigan License No. 27450

1780-00

NOTE: Bearings are compass bearings corrected for declination.
 Distances are to a nail in side of witness objects unless noted.