

1993

CHIPPEWA COUNTY REMONUMENTATION CORNER RECEIVED FOR RECORD
CHIPPEWA COUNTY
STATE OF MICHIGAN

COMMISSION

LAND CORNER RECORDATION CERTIFICATE
Filing Requirement of Act 74, Mich. P.A. 1970

93 DEC -3 PM 3:57

For corners in
Chippewa

(County)	Located In:	Corner Code =#
1. Public Land Survey	T 47N R 1W	H-7
	T _____ R _____	_____
	T _____ R _____	_____
	T _____ R _____	_____
2. Property Controlling in Section	S _____ T _____ R _____	_____
	S _____ T _____ R _____	_____
3. Miscellaneous Property in Sec.	S _____ T _____ R _____	_____
	S _____ T _____ R _____	_____
4. Lot No. _____, Recorded Plat _____		
5. Private Claims _____		

J. Roger Malott
REGISTER OF DEEDS

Register of Deeds Stamp & File Number

I, Keith R. Waters, in a field survey on September 2, 1993

do hereby certify that under requirements of P.A. 74, Michigan P.A. of 1970, the corner points mentioned in lines 1 and 2 above were in conformance with regulations and rules therefore as required in the current manual of survey instructions of the United States Department of the Interior, Bureau of Land Management or by a decree of a Court of Law and/or that the corner points mentioned in lines 3, 4 and 5 above were in conformance with the rules of the Michigan Board of Land Surveyors or by a Decree of a Court of Law; established, re-established, monumented, re-monumented, recovered, found as expressed below:

NOTE: Not more than 4 corners, all in the same town and range, may be recorded on this certificate.

A. Description of original monument and accessories and/or subsequent restoration:

H-7 1/4 Corner Common to Sections 15 & 22, T47N, R1W.

Original ties to set post
Black Ash 4, S14°W 10 links
Fir 4, N08°W 28 links

Corner is shown on a section subdivision sketch of Section 22, T47N, R1W, done by James L. Fletcher, P.S. 19830, dated 1-18-85.

B. Description of corner evidence found and/or method applied in restoring or reestablishing corner:


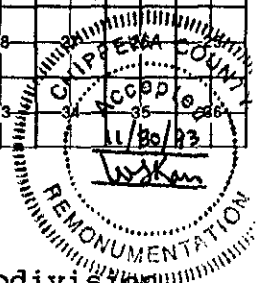
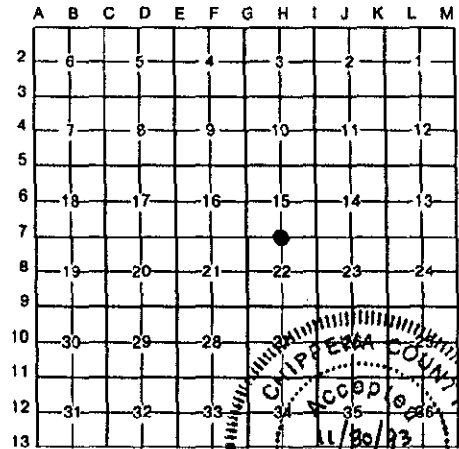
H-7 (T47N, R1W)
This corner is being perpetuated as part of the Chippewa County Remonumentation Program.
Found a 1/2" iron with plastic cap #19830, in a swampy area off the northwest corner of an open field. Corner is mid-way on line between Section corners east and west as shown on Fletcher's section subdivision sketch. Corner position has been used in several surveys in both Sections 15 and 22.
Accepted corner position as found. Replaced 1/2" iron with a 3/4" x 24" rebar with a 3 1/4" aluminum Chippewa County Remonumentation cap and established four witness objects.

C. Description of monument for corner and accessories established to perpetuate locating the position of the corner:

H-7 (T47N, R1W)
Corner is a 3/4" x 24" rebar with 3 1/4" aluminum Chippewa County Remonumentation cap. Witnesses:

- 7" Black Ash, N26°W 114.60'
- 7" Black Ash, N07°E 112.44'
- 6" Black Ash, N72°E 107.79'
- 7" Black Ash, S83°E 118.37'

Note: Distances are to a nail and tag in the side of the witness object. Bearings are compass bearings corrected for declination. Trees are blazed and painted. Distances measured with EDM.



Signed by Keith R. Waters Date 11-30-93

Surveyor's Michigan License No. 33142