

SECTION

LAND CORNER RECORDATION CERTIFICATE
Filing Requirement of Act 74, Mich. P.A. 1970
Chippewa County Remonumentation Corner

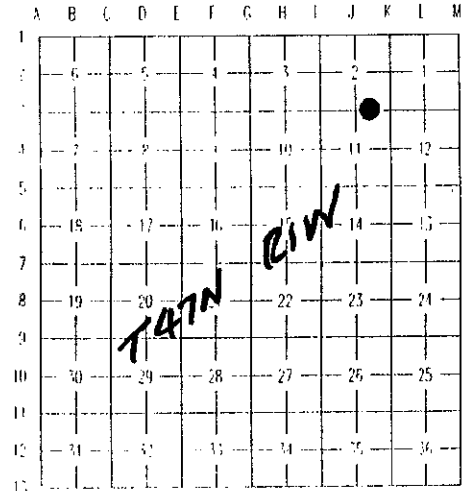
For corners in

Chippewa County Located in: Corner Code #
1. Public Land Survey T47N R1W J-3/K-3
T R
T R #11
T R
2. Property Controlling S T R
in Section S T R
3. Miscellaneous S T R
Property in Sec. S T R
4. Lot No. , Recorded Plat
5. Private Claims

BOOK 11 PAGE 64

\$7.00 LAND CORNER
\$2.00 MSSR
23 FEB 2000 3:25:43 PM Receipt #21174
RECEIVED FOR RECORD
CHIPPEWA COUNTY - STATE OF MICHIGAN
SHARON H. KENNEDY, REGISTER OF DEEDS
Register of Deeds Stamp & File Number

I, William L. Karr, in a field survey on December 15, 1999, do hereby state that under requirements of P.A. 74, Michigan P.A. of 1970, the corner points mentioned in lines 1 and 2 above were in conformance with regulations and rules therefore as required in the current manual of survey instructions of the United States Department of the Interior, Bureau of Land Management or by a decree of a Court of Law and /or that the corner points mentioned in lines 3, 4 and 5 above were in conformance with the rules of the Michigan Board of Land Surveyors or by a Decree of a Court of Law; established, re-established, monumented, recovered, found as expressed below:



NOTE: Not more than 2 corners, all in the same town and range, may be recorded on this certificate.

A. Description of original monument and accessories and/or subsequent restoration:

(J-3/K-3) Meander Corner Between Sections 2 and 11, T. 47 N., R. 1 W.

1845 James H Mullett set post 14.5 chs. West of the Southeast corner section 2.
Witness: 6" Cedar S 45° E 44 lks

1901 F.H. Brown, in plat book #1 in County Surveyors Office, survey of Bradley Watkins Co. dock in sections 1 and 2.

1912 F.H. Brown, in plat book #1 in County Surveyors Office, additional survey work in fractional section 2 for the Bradley Watkins Dock Co.


B. Description of corner evidence found and/or method applied in restoring or reestablishing corner:

(J-3/K-3) Meander Corner Between Sections 2 and 11, T. 47 N., R. 1 W.

This corner is being perpetuated as part of the Chippewa County Remonumentation Program.

The original distance West from the section corner was 957'. Brown's surveys of the Bradley Watkins Co. Dock in the early 1900's show a point on the South side of section 2, 1221' West of the section corner, but does not show the position as being monumented. A thorough search of available records and the area revealed no evidence of subsequent restoration.

Re-established the meander corner at the record GLO distance West from the section corner, on an extension of the section line to the East.



C. Description of monument for corner and accessories established to perpetuate locating the position of the corner:

(J-3/K-3) Meander Corner Between Sections 2 and 11, T. 47 N., R. 1 W.

Corner is a 3/4" x 48" iron with an aluminum Chippewa County Remonumentation cap. There is no distinct shoreline in this area, the corner falls +/- 100' East of marshy area.

Witnesses: 20" Multiple Willow S 01° W 32.20'
16" Multiple Willow S 64° W 75.25'
File Notch in Iron Bar, N 47° W 35.83'
West side of Concrete Footing
3" Ash N 02° W 72.42'

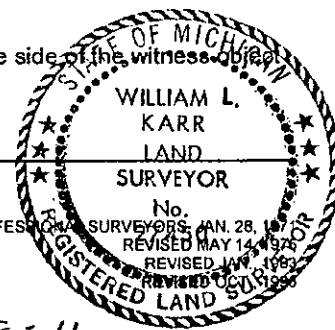
BOOK 11 PAGE 64

Bearings are compass bearings, corrected for declination (7° W), all distances are to a nail and tag in the side of the witness object unless otherwise noted.

Signed by [Signature]

Date 12-29-99

Surveyor's Michigan License No. 27450



FORM APPROVED BY MICHIGAN STATE BOARD OF PROFESSIONAL SURVEYORS, JAN. 28, 1975
REVISED MAY 14, 1975
REVISED JAN. 1983
REVISED OCT. 1988