

LAND CORNER RECORDATION CERTIFICATE
Filing Requirement of Act 74, Mich. P.A. 1970
Chippewa County Remonumentation Corner

SECTION

For corners in

Chippewa County	Located in:	Corner Code #
1. Public Land Survey	T47N R2E	C-11
	T R	
	T R	
	T R	
2. Property Controlling in Section	S T R	
	S T R	
3. Miscellaneous Property in Sec.	S T R	
	S T R	
4. Lot No. , Recorded Plat		
5. Private Claims		

BOOK **11** PAGE **97**

\$7.00 LAND CORNER

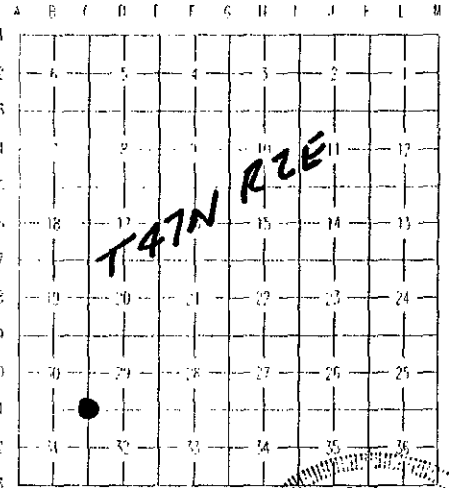
\$2.00 MSSR

23 FEB 2000 4:00:47 PM Receipt #2117

RECEIVED FOR RECORD

CHIPPEWA COUNTY - STATE OF MICHIGAN
 SHARON H. KENNEDY, REGISTER OF DEEDS

Register of Deeds Stamp & File Number




I, William L. Karr, in a field survey on December 22, 1999, do hereby state that under requirements of P.A. 74, Michigan P.A. of 1970, the corner points mentioned in lines 1 and 2 above were in conformance with regulations and rules therefore as required in the current manual of survey instructions of the United States Department of the Interior, Bureau of Land Management or by a decree of a Court of Law and /or that the corner points mentioned in lines 3, 4 and 5 above were in conformance with the rules of the Michigan Board of Land Surveyors or by a Decree of a Court of Law; established, re-established, monumented, recovered, found as expressed below:

NOTE: Not more than 2 corners, all in the same town and range, may be recorded on this certificate.

A. Description of original monument and accessories and/or subsequent restoration:

(C-11) Section Corner Common to Sections 29, 30, 31, and 32, Township 47 North, Range 2 East.

1845 John H. Mullett D.S. set post. Witnesses: Birch 8 S82°E 13
 Birch 12 N41°W 32



Early 1900's County Surveyor corner tie book page 182 indicates a 1" x 30" square bar and established witnesses.

1938 Colwell shows corner as recorded.

1987 William L. Karr, P.S. 27450 found no evidence of 1" square bar but did recover one of the 1938 witnesses and re-set the corner based on that witness. Corner was recorded in Liber 07, page 99 of Chippewa County Corner Records.

1987-1995 Corner was used in several surveys by William L. Karr, P.S. 27450.

B. Description of corner evidence found and/or method applied in restoring or reestablishing corner:

(C-11) Section Corner Common to Sections 29, 30, 31, and 32, Township 47 North, Range 2 East.

This corner is being perpetuated as part of the Chippewa County Remonumentation Program.

Found no evidence of the original corner or 1/2" iron with cap no. 27450 as re-established in 1987. Three of the four witnesses from 1987 were gone. Reset a 3/4" x 24" iron with Chippewa County Remonumentation cap from existing traverse and checked into remaining witnesses and accepted corner position as found.

C. Description of monument for corner and accessories established to perpetuate locating the position of the corner:

(C-11) Section Corner Common to Sections 29, 30, 31, and 32, Township 47 North, Range 2 East.

Corner is a 3/4" iron with Chippewa County Remonumentation cap, 4 feet West of North - South centerline of Brasser Road and on approximate centerline of two-tracks to East and West.

Witnesses:

Utility Pole	N33°E	101.13 feet
Maple 14"	S60°E	77.81 feet
Maple 8"	S82°W	64.38 feet
Oak 20"	N65°W	49.19 feet


BOOK **11** PAGE **97**

Bearings are compass bearings, corrected for declination (7°W), all distances are to a nail and tag in the side of the witness object, unless otherwise noted.

Signed by William L. Karr

Date 12-29-99

Surveyor's Michigan License No. 27450



FORM APPROVED BY MICHIGAN STATE BOARD OF PROFESSIONAL SURVEYORS