

DEC 07 1994

COMMISSION

Chippewa County Remonumentation Corner

LAND CORNER RECORDATION CERTIFICATE
Filing Requirement of Act 74, Mich. P.A. 1970

For corners in
Chippewa

(County)

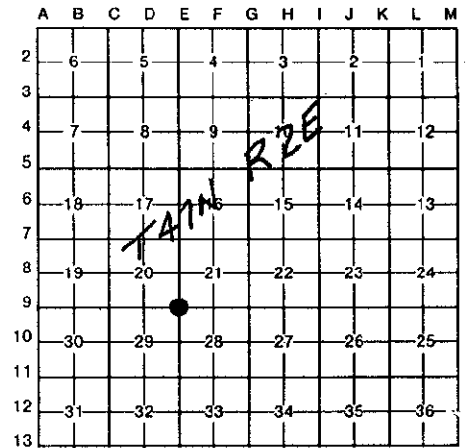
Located In: Corner Code ##

1. Public Land Survey	T	<u>47N</u>	R	<u>2E</u>	<u>E-9</u>
	T	_____	R	_____	_____
	T	_____	R	_____	_____
	T	_____	R	_____	_____
2. Property Controlling in Section	S	_____	T	_____	R
	S	_____	T	_____	R
3. Miscellaneous Property in Sec.	S	_____	T	_____	R
	S	_____	T	_____	R

\$ 7.00 LAND CORNER
 \$ 2.00 MSSR
 18 OCT 94 1:05 P.M. RECEIPT# 700
 RECEIVED FOR RECORD
 CHIPPewa COUNTY - STATE OF MICHIGAN
 SHARON H. KENNEDY, REGISTER OF DEEDS

Register of Deeds Stamp & File Number

4. Lot No. _____, Recorded Plat _____
 5. Private Claims _____



I, William L. Karr, in a field survey on May 3, 19 93, do hereby certify that under requirements of P.A. 74, Michigan P.A. of 1970, the corner points mentioned in lines 1 and 2 above were in conformance with regulations and rules therefore as required in the current manual of survey instructions of the United States Department of the Interior, Bureau of Land Management or by a decree of a Court of Law and/or that the corner points mentioned in lines 3, 4 and 5 above were in conformance with the rules of the Michigan Board of Land Surveyors or by a Decree of a Court of Law; established, re-established, monumented, re-monumented, recovered, found as expressed below:

NOTE: Not more than 4 corners, all in the same town and range, may be recorded on this certificate.

A. Description of original monument and accessories and/or subsequent restoration:

(E-9) Corner Common to Sections 20, 21, 28 & 29 (T47N-R2E)

1974 N.D. Alix, L.S. on survey number 74064-S shows corner as being found.

1978 Thomas M. Kelley, L.S. 24599, recorded in Liber 1, Page 295 of the Chippewa County Corner Records. Found a 1/2" pipe 1320.73' West of the West 1/16th Corner of Sections 21 & 28.

5" Oak	N45°W	42.70'
8" Maple	N30°E	21.30'
14" Ash	N45°E	21.00'

B. Description of corner evidence found and/or method applied in restoring or reestablishing corner:



(E-9) This corner is being perpetuated as part of the Chippewa County Remonumentation Program.

Found 1" iron, 1/2" iron and remains of an old wood post. Also found two remaining recorded bearing trees and the stump of a third. Replaced corner(s) with a 3/4" iron and added two additional bearing trees. Corner matches record distance West from the West 1/16th Corner of Sections 21 & 28.

C. Description of monument for corner and accessories established to perpetuate locating the position of the corner:

(E-9) Corner is a 3/4" x 24" iron with a 3" diameter aluminum "Chippewa County Remonumentation" cap. Corner falls 2.5' South of the centerline of 4 Mile Road (gravel).

Witnesses: 8" Elm	N73°W	75.47'
12" Burr Oak	N64°W	42.54'
14" Ash	N17°E	21.40'
5" Maple	N77°E	52.68'



Signed by William L. Karr Date 2/1/94

Surveyor's Michigan License No. 27450

1697-00

NOTE: Bearings are compass bearings corrected for declination.
Distances are to a nail in side of witness objects unless noted.