

SURVEY & REMONUMENTATION

FEB 23 2001

LAND CORNER RECORDATION CERTIFICATE
Filing Requirement of Act 74, Mich. P.A. 1970
 Chippewa County Remonumentation Corner

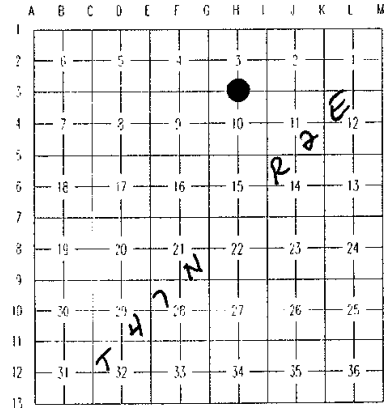
SECTION
 For corners in

Chippewa County	Located in:	Corner Code #
1. Public Land Survey	T47N R2E	H-3
	T R	
	T R	
	T R	
2. Property Controlling in Section	S T R	
	S T R	
3. Miscellaneous Property in Sec.	S T R	
	S T R	
4. Lot No.	Recorded Plat	
5. Private Claims		

\$2.00 MSSR
 9 FEB 2001 10:50:19 AM Receipt #1201
 RECEIVED FOR RECORD
 CHIPPEWA COUNTY - STATE OF MICHIGAN
 SHARON H. KENNEDY, REGISTER OF DEEDS

BOOK 11 PAGE 248

Register of Deeds Stamp & File Number




I, Larry R. Rogers, P.S. in a field survey on December 08, 2000, do hereby state that under requirements of P.A. 74, Michigan P.A. of 1970, the corner points mentioned in lines 1 and 2 above were in conformance with regulations and rules therefore as required in the current manual of survey instructions of the United States Department of the Interior, Bureau of Land Management or by a decree of a Court of Law and/or that the corner points mentioned in lines 3, 4 and 5 above were in conformance with the rules of the Michigan Board of Land Surveyors or by a Decree of a Court of Law, established, re-established, monumented, recovered, found as expressed below:

NOTE: Not more than 2 corners, all in the same town and range, may be recorded on this certificate.

A. Description of original monument and accessories and/or subsequent restoration:
(H-3) 1/4 Corner Common to Sections 3 and 10, Township 47 North, Range 2 East.

The original corner post was placed in 1845 by John Mullett with the following witnesses: Sugar 14 S24E 25 and Sugar 8 N12W 11.

No other references were found in the Chippewa County Surveyor Records.



B. Description of corner evidence found and/or method applied in restoring or reestablishing corner:
(H-3) 1/4 Corner Common to Sections 3 and 10, Township 47 North, Range 2 East.

This corner is being perpetuated as part of the Chippewa County Remonumentation Program.

Found no evidence of the original corner position. Corner position was re-established midway and on line between the Southeast and Southwest corners of Section 3. Distances to Section corners to East and West measure 2648.6 feet (G.L.O. = 2647.26 feet).

C. Description of monument for corner and accessories established to perpetuate locating the position of the corner:
(H-3) 1/4 Corner Common to Sections 3 and 10, Township 47 North, Range 2 East.


Corner is a 3/4" x 24" rebar with a stamped aluminum Remonumentation cap.



Witnesses:

14" Maple	N25°W	33.88 feet
12" Maple	N57°E	27.86 feet
10" Maple	S70°E	18.07 feet
6" Maple	S30°W	3.12 feet

Bearings are magnetic compass bearings. All distances are to a nail and tag in the side of the witness object unless otherwise noted.

Signed by 
 Larry R. Rogers, P.S.
 Surveyor's Michigan License No. 29251

Date 29 DEC 2000