

MAR 10 1999

LAND CORNER RECORDATION CERTIFICATE
Filing Requirement of Act 74, Mich. P.A. 1970
Chippewa County Remonumentation Corner

For corners in SECTION

Chippewa

Located in:

Corner Code #

1. Public Land Survey

SAME CORNER

Table with columns T, R and rows 47N, 48N, 2E, 2E. Includes handwritten codes I-1 and I-13 with a checkmark.

2. Property Controlling in Section

Table with columns S, T, R and rows 1, 2, 3, 4.

3. Miscellaneous Property in Sec.

4. Lot No. Recorded Plat
5. Private Claims

\$7.00 LAND CORNER

\$2.00 MSSR

21 JAN 1999 10:38:12 AM Receipt #13123

RECEIVED FOR RECORD

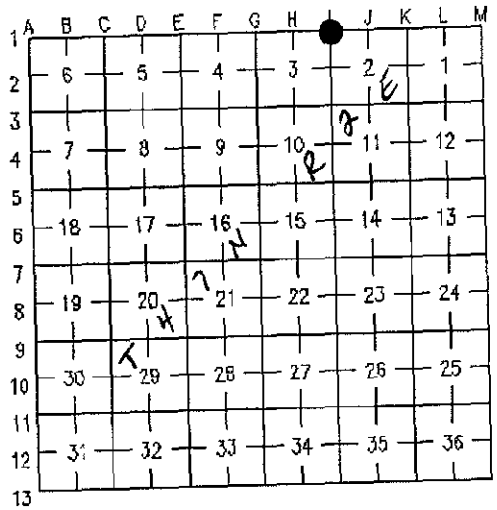
CHIPPEWA COUNTY - STATE OF MICHIGAN
SHARON H. KENNEDY, REGISTER OF DEEDS

BOOK 10 PAGE 365

Register of Deeds Stamp & File Number

I, Larry R. Rogers, in a field survey on November 18, 1998, do hereby state that under requirements of P.A. 74, Michigan P.A. of 1970, the corner points mentioned in lines 1 and 2 above were in conformance with regulations and rules therefore as required in the current manual of survey instructions of the United States Department of the Interior, Bureau of Land Management or by a decree of a Court of Law and/or that the corner points mentioned in lines 3, 4 and 5 above were in conformance with the rules of the Michigan Board of Land Surveyors or by a Decree of a Court of Law; established, re-established, monumented, recovered, found as expressed below:

NOTE: Not more than 2 corners, all in the same town and range, may be recorded on this certificate.



A. Description of original monument and accessories and/or subsequent restoration:
(I-1) Northeast Corner of Section 3, Township 47 North, Range 2 East.

The original corner was placed in 1842 by John Mullett. Found no reference to this corner in County Surveyor notes. In 1994, a 1/2" iron with P.S. cap number 22428 was found at corner. Said iron was used in 1996 survey by William L. Karr, P.S. 27450. No other information on corner was available.



B. Description of corner evidence found and/or method applied in restoring or reestablishing corner:
(I-1) Northeast Corner of Section 3, Township 47 North, Range 2 East.

This corner is being perpetuated as part of the Chippewa County Remonumentation Program. Found 1/2" iron with P.S. cap number 22428 set by Ronald Bischer, as used in "Karr" survey. Having no other information available, accepted corner position as found.

C. Description of monument for corner and accessories established to perpetuate locating the position of the corner:
(I-1) Northeast Corner of Section 3, Township 47 North, Range 2 East.

Corner is a 1/2" iron pin with P.S. cap number 22428 approximately 55 feet North of grown over woods road and 465 feet East of trail running North from Township line.

Table with columns: Witnesses, Bearing, Distance. Includes entries for 4" Maple, 17" Yellow Birch, 12" Yellow Birch, and 8" Maple.



Signed by [Signature] Date 30 DEC 1998

Surveyor's Michigan License No. 29251

NOTE: All bearings are compass bearings corrected for declination (6°W). All distances are to a nail and tag in the side of witness object unless otherwise noted.

FORM APPROVED BY MICHIGAN STATE BOARD OF PROFESSIONAL SURVEYORS, JAN. 28, 1971
REVISED MAY 14, 1975
REVISED JAN., 1983
REVISED OCT., 1995