

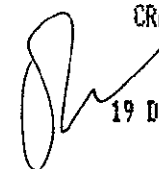
**SURVEY & REMONUMENTATION**

APR 07 1998

**LAND CORNER RECORDATION CERTIFICATE**  
**Filing Requirement of Act 74, Mich. P.A. 1970**

For corners **SECTION**

<u>Crawford</u> (County)	Located In:	Corner Code #
1. Public Land Survey	T <u>26NR 4W</u>	<u>E-13</u>
	T <u>25N R 4W</u>	<u>E-1</u>
	T _____ R _____	_____
	T _____ R _____	_____
2. Property Controlling in Section	S _____ T _____ R _____	_____
	S _____ T _____ R _____	_____
3. Miscellaneous Property in Sec.	S _____ T _____ R _____	_____
	S _____ T _____ R _____	_____

STATE OF MICHIGAN  
 CRAWFORD COUNTY  
 RECORDED  
  
 19 DEC 97 2:38 P.M.  
 SANDRA MOORE  
 REGISTER OF DEEDS  
 Register of Deeds Stamp & File Number

4. Lot No. \_\_\_\_\_, Recorded Plat **LIBER**  
 5. Private Claims \_\_\_\_\_

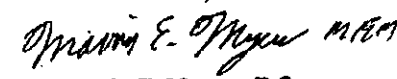
**3 PAGE 294**

	A	B	C	D	E	F	G	H	I	J	K	L	M
1													
2	6		5		4		3		2		1		
3													
4	7		8		9		10		11		12		
5													
6	18		17		16		15		14		13		
7													
8	19		20		21		22		23		24		
9													
10	30		29		28		27		26		25		
11													
12	31		32		33		34		35		36		
13													

I, Marvin E. Myers, in a field survey on September, 1997 do hereby state that under requirements of P.A. 74, Michigan P.A. of 1970, the corner points mentioned in lines 1 and 2 above were in conformance with regulations and rules therefore as required in the current manual of survey instructions of the United States Department of the Interior, Bureau of Land Management or by a decree of a Court of Law and /or that the corner points mentioned in lines 3, 4 and 5 above were in conformance with the rules of the Michigan Board of Land Surveyors or by a Decree of a Court of Law; established, re-established, monumented, recovered, found as expressed below:

**NOTE: Not more than 2 corners, all in the same town and range, may be recorded on this certificate.**


A. Description of original monument and accessories and/or subsequent restoration:  
 G.L.O. Michigan Department of Conservation  
 April 16, 1839 Billy D. Buckler R.L.S. Dec. 21, 1956  
 H. Brevoort D.S. & James H. Mullet D.S. Corner set from probable NW original BT stump. Good corner north and east and probable line tree stump south.  
 Mon: Post Mon: 1" pipe with 4" bras cap below surface of road  
 Wit: 20" Yellow Pine N27°W 51 links Wit: 8" Black Oak N42°E 22 1/2 links  
 12" White Oak N56°E 22 links 7" Black Oak N41°W 70 links

**CRAWFORD COUNTY**  
**PEER GROUP APPROVAL**  
 DATE OCT 16, 1997  
  
 Marvin E. Myers, P.S.  
 County Surveyor

B. Description of corner evidence found and/or method applied in restoring or reestablishing corner:  
 Corner removed by Military traffic; reestablished by proportional measure, checks well with Conservation Dept Survey 1956 direction and distance. Accepted position as a perpetuation of the Original Government Corner.

C. Description of monument for corner and accessories established to perpetuate locating the position of the corner:  
 Mon - Standard Crawford County Monument.  
 Set nail & tag in E. side 3" White Oak N24°E 30.86'  
 Set nail & tag in SE side 6" Black Oak N77°E 37.26'  
 Set nail & tag in S. side 8" Black Oak S71°E 95.68'  
 Set nail & tag in W. side 6" Maple in clump S20°E



Signed by  Date OCT 23, 1997  
 Surveyor's Michigan License No. 31600