

LAND CORNER RECORDATION CERTIFICATE

FILING REQUIREMENT OF ACT 74, MICH. P.A.1970

FOR CORNERS OF--	LOCATED IN--	CORNER CODE NUMBER
1. PUBLIC LAND SURVEY	T. 32 ^{N.} _● , R. 5 [●] _{W.}	A-2; A-3; B-2; B-3
2. PROPERTY CONTROLLING IN SECTION	T. _____, S., R. _____, E. _____, W. _____	
3. MISCELLANEOUS PROPERTY IN SECTION	T. _____, S., R. _____, E. _____, W. _____	
4. LOT NO. _____, RECORDED PLAT _____		
5. PRIVATE CLAIMS _____		

REGISTER OF DEEDS STAMP AND FILING NUMBER

I, Carl F. Roser do hereby certify that under requirements of P.A. 74, Michigan P.A. of 1970, the corner points mentioned in lines 1 and 2 above (identified with circles on index code diagram—over) were, in a field survey on September 6, 1974, established, re-established, monumented, re-monumented, recovered or restored as expressed below and in conformance with regulations and rules therefore as required in the current manual of survey instructions of the United States Department of the Interior, Bureau of Land Management or by a decree of a court of law. Furthermore, that the corner points mentioned in lines 3, 4 and 5 above were, in a field survey on _____ 19____, found, recovered, restored, established or re-established as expressed below and in conformance with the rules of the Michigan State Board of Registration for Land Surveyors or, by a Decree of a Court of law:

~~A. Description of original monument and accessories and/or subsequent restoration:~~

C. (continued)

B-3
 Fd. ½" pipe & Added 1½" x 24" pipe
 18" B. Cherry N30°W 21.70
 10" Ironwood N22°E 35.95
 Ctr. E-W Co. Rd. Due S 7'
 cedar post w/loc. tag Due S 25'
 "T" iron N03°E 32.95

B. Description of corner evidence found and/or method applied in restoring or re-establishing corner:

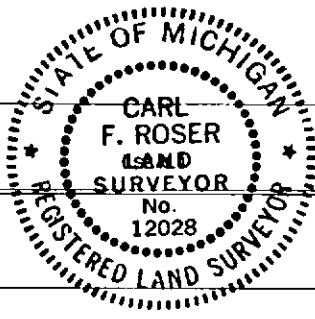
- A-2 Found Charlevoix Co. monument for W¼ corner, Sec. 6.
- A-3 Found 1½" pipe for SW corner of Sec. 6.
- B-2 Found and accepted small boat spike by corner fence post (fence N-S-E-W) for center of Sec. 6. Fits Section subdivision by Robinson dated December, 1888.
- B-3 Found ½" pipe for S¼ of Sec. 6.

C. Description of monument for corner and accessories established to perpetuate locating the position of the corner:

A-2	A-3	B-2
Found Charlevoix Co. mon. 16" Maple N88°E 43.0 26" Maple N05°E 6.00 in fence corner old fence N-S-E-W	Found 1½" pipe, raised with 1" pipe 12" Maple N66°E 53.70 10" Maple N30°E 53.38 Corner fence post Due S 26'	Set 1¼"x36" pipe & cedar post w/loc. tag 8" Maple S83°E 22.15 5" Ironwood N50°E 45.21 4" Ironwood N20°E 39.70 Ctr. RR track Due N 208'±

SIGNED BY Carl F. Roser DATE _____

SURVEYOR'S MICHIGAN REGISTRATION NO. 12028



FOR STATE AND UNITED STATES AGENCIES:

SIGNED BY _____ DATE _____
CHIEF OF SURVEY PARTY

APPROVED AND SIGNED BY _____ DATE _____
MICHIGAN REGISTERED LAND SURVEYOR

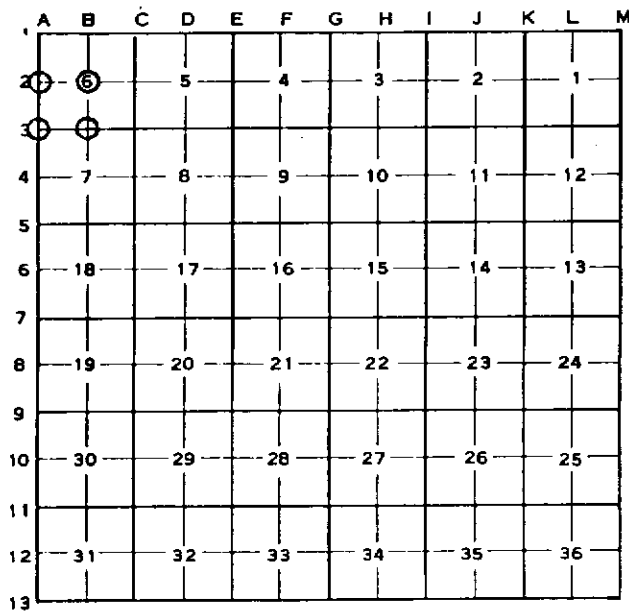
(SEAL)

BOYNE VALLEY TOWNSHIP
 CHARLEVOIX COUNTY

SURVEYOR'S MICHIGAN REGISTRATION NO. _____

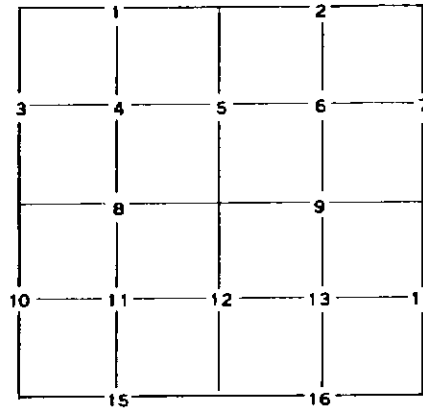
CORNER NUMBERING CODE DIAGRAMS FOR IDENTIFYING LAND CORNER RECORDATIONS AND INDEXING

FOR PUBLIC LAND SURVEY CORNERS IN THE
T. 32 N.R. 5 W. (MENTIONED OVER)



Apply letter prefix for corner points encircled above for identifying corner recordation numbers over.

FOR PROPERTY CONTROLLING AND MISC. PROPERTY CORNERS WITHIN THE SECTION (MENTIONED OVER AND EXCLUDE LOT CORNER)



1. Above coded numbers are positioned on 1/16 fractional lines of the section.
2. Township corner code numbers shall be applied to corners of above typical section not numbered.
3. Miscellaneous property corners within a section, located at points other than numbered above, shall be referenced to at least two of above corner code numbers.
4. Private claim corners to be tied to rectangular land corners if possible - sketch required below.

EXPLANATORY SKETCH IF NECESSARY -- BELOW

