

LAND CORNER RECORDATION CERTIFICATE

FILING REQUIREMENT OF ACT 74, MICH. P.A.1970

FOR CORNERS OF--:	LOCATED IN--:	CORNER CODE NUMBER
1. PUBLIC LAND SURVEY _____ T. 32 ^{N.} _{W.} R. 5 ^{W.} _{W.}		B-1; C-1; C-2; C-3
2. PROPERTY CONTROLLING IN SECTION 6, T. 32 ^{N.} _{W.} R. 5 ^{W.} _{W.}		1
3. MISCELLANEOUS PROPERTY IN SECTION _____, T. _____ ^{N.} _{S.} R. _____ ^{E.} _{W.}		
4. LOT NO. _____, RECORDED PLAT _____		
5. PRIVATE CLAIMS _____		

REGISTER OF DEEDS STAMP AND FILING NUMBER

I, Carl F. Roser do hereby certify that under requirements of P.A. 74, Michigan P.A. of 1970, the corner points mentioned in lines 1 and 2 above (identified with circles on index code diagram—over) were, in a field survey on September 6, 1974, established, re-established, monumented, re-monumented, recovered or restored as expressed below and in conformance with regulations and rules therefore as required in the current manual of survey instructions of the United States Department of the Interior, Bureau of Land Management or by a decree of a court of law. Furthermore, that the corner points mentioned in lines 3, 4 and 5 above were, in a field survey on _____ 19____, found, recovered, restored, established or re-established as expressed below and in conformance with the rules of the Michigan State Board of Registration for Land Surveyors or, by a Decree of a Court of law:

A. Description of original monument and accessories and/or subsequent restoration:

C. (continued)

C-3	1
Fd. plat mon. & added 1/2" pipe	Set 1 1/4"x60" pipe; cedar post w/loc.
Power pole S85°E 31.14	tag
Power pole S50°W 57.67	9" Cedar S18°E 20.7
Plat mon. S87°E 33.0	6" Cedar N78°W 18.8
1 1/4" pipe N87°W 33.0	6" Cedar N19°E 23.0
on ctr. N-S b-top rd. (Co. Rd.)	Remains of old fence N Due W 17'
cedar post w/loc. tag Due W 33'	

B. Description of corner evidence found and/or method applied in restoring or re-establishing corner:

- B-1 Found E. A. Robinson 1"x40" pipe in place.
- C-1 Found 1"x40" pipe, which fits Robinson survey dated December, 1913.
- C-2 Found 3/4"x18" rerod, which fits U. S. dist. & Robinson's dist. to Sec. Cor.'s N & S, and on line; very closely.
- C-3 Recovered plat monument for SE corner of Sec. 6.
- 1 Found E. A. Robinson 1" pipe, badly rusted and 4" square cedar post (down).

C. Description of monument for corner and accessories established to perpetuate locating the position of the corner:

B-1	C-1	C-2
Fd. 1" pipe & added DNR mon. & cedar post	Fd. 1" pipe & added DNR mon. & cedar post	Fd. rerod; added DNR mon. (buried)
Power pole N86°W 41.07	8" Maple S23°E 6.66	16" Maple S55°W 87.19
1/2" pipe at p. pole anchor S26°W 26.20	10" Maple N11°E 21.65	Power pole N55°W 44.00
in fence corner fence E-S & NW'ly in old fence corner fence at top of 25' bluff SE & NW N-S-E-W	9" Maple N84°W 13.40	set 1"x36" pipe & cedar post w/loc. tag S89°05'W 33.02
		Ctr. N-S gravel road Due E 4'
		Fence E Due S 9.5'

SIGNED BY _____ DATE _____

SURVEYOR'S MICHIGAN REGISTRATION NO. 12028

FOR STATE AND UNITED STATES AGENCIES:


SIGNED BY _____ DATE _____

CHIEF OF SURVEY PARTY

APPROVED AND SIGNED BY _____ DATE _____

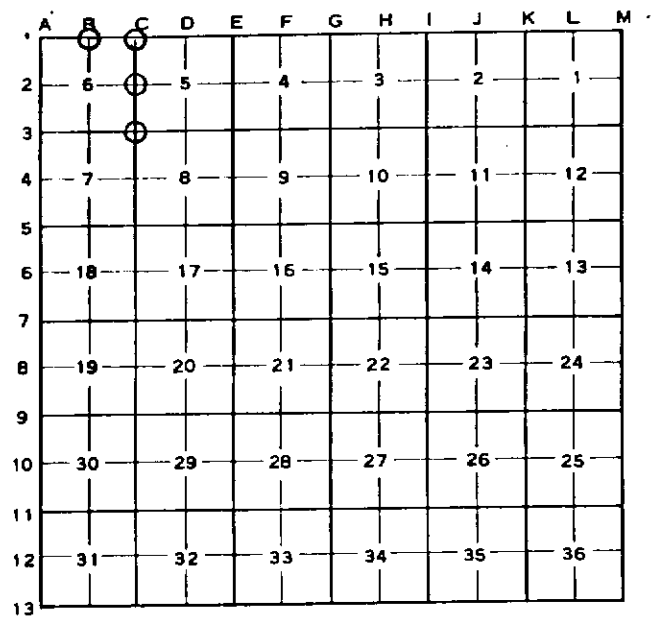
MICHIGAN REGISTERED LAND SURVEYOR

(SEAL)



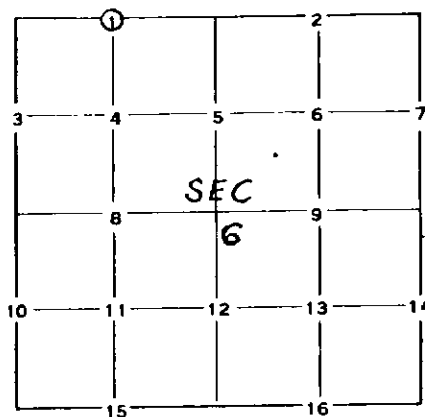
CORNER NUMBERING CODE DIAGRAMS FOR IDENTIFYING LAND CORNER RECORDATIONS AND INDEXING

FOR PUBLIC LAND SURVEY CORNERS IN THE
T. 32 N., R. 5 W. (MENTIONED OVER)



Apply letter prefix for corner points encircled above for identifying corner recordation numbers over.

FOR PROPERTY CONTROLLING AND MISC. PROPERTY CORNERS WITHIN THE SECTION (MENTIONED OVER AND EXCLUDE LOT CORNER)



1. Above coded numbers are positioned on 1/16 fractional lines of the section.
2. Township corner code numbers shall be applied to corners of above typical section not numbered.
3. Miscellaneous property corners within a section, located at points other than numbered above, shall be referenced to at least two of above corner code numbers.
4. Private claim corners to be tied to rectangular land corners if possible - sketch required below.

EXPLANATORY SKETCH IF NECESSARY -- BELOW