

LAND CORNER RECORDATION CERTIFICATE

FILING REQUIREMENT OF ACT 74, MICH. P.A.1970

FOR CORNERS OF--	LOCATED IN--	CORNER CODE NUMBER
1. PUBLIC LAND SURVEY _____	T. 33 N. <input checked="" type="radio"/> R. 6 W. <input checked="" type="radio"/>	L-12; M-13
2. PROPERTY CONTROLLING IN SECTION 36 _____	T. 33 N. <input checked="" type="radio"/> R. 6 W. <input checked="" type="radio"/>	5; 8
3. MISCELLANEOUS PROPERTY IN SECTION _____	T. _____ N. <input type="radio"/> S. <input type="radio"/> R. _____ E. <input type="radio"/> W. <input type="radio"/>	
4. LOT NO. _____, RECORDED PLAT _____		
5. PRIVATE CLAIMS _____		

REGISTER OF DEEDS STAMP AND FILING NUMBER

I, Carl F. Roser do hereby certify that under requirements of P.A. 74, Michigan P.A. of 1970, the corner points mentioned in lines 1 and 2 above (identified with circles on index code diagram - over) were, in a field survey on August 20, 1974, established, re-established, monumented, re-monumented, recovered or restored as expressed below and in conformance with regulations and rules therefore as required in the current manual of survey instructions of the United States Department of the Interior, Bureau of Land Management or by a decree of a court of law. Furthermore, that the corner points mentioned in lines 3, 4 and 5 above were, in a field survey on _____ 19____, found, recovered, restored, established or re-established as expressed below and in conformance with the rules of the Michigan State Board of Registration for Land Surveyors or, by a Decree of a Court of law:

~~A. Description of original monuments and accessories established in subsequent resurveys:~~
C. (continued)

- 8
- Fd. "T" iron & added 1"x36" pipe
 - 5" tr.B. Cherry N41°E 55.58
 - 3" Qud. Maple S45°E 47.19
 - Cedar post w/loc. tag S01°W 15.0
 - 1 1/4" pipe S01°W 14.4
 - S. Rail of R.R. Track Due S 0.8

B. Description of corner evidence found and/or method applied in restoring or re-establishing corner:

- L-12 Fd. and accepted iron as established by Williams & Works, Grand Rapids, by survey dated 11/17/72. Center of section was established by W. & W. by doubling across the W 1/4 and W 1/8 on E-W 1/4 line per "Bailey & Wilson's second add. to Boyne"; these corners of record as of November 27, 1906, Liber 1 of plats, page 84.
- M-13 Found and accepted Charlevoix County monument; fits old surveys of record by E. A. Robinson; 1882 and 1888.
- 5 Fd. & accepted 3/4"x36" pipe in south shoulder of M-75, for NE corner of SE 1/4-NW 1/4 of Sec. 36. Recovered pipe fits average of small parcels as staked, to E, on N&S side of M-75
- 8 Fd. "T" iron by W. & W. which fits "Bailey & Wilson's second add. to Boyne."

C. Description of monument for corner and accessories established to perpetuate locating the position of the corner:

- | | | |
|---|--|--|
| <p>L-12
Fd. iron & added 1 1/2"x36" pipe & cedar post w/loc. tag
9" Maple N51°E 89.6
10" B. Cherry N70°W 101.2
set 1 1/2"x36" pipe & Post N01°45'E 89.5</p> | <p>M-13
Charlevoix Co. mon. & cedar post
26" Maple S35°W 19.37
30" Twn. Maple N12°E 15.21
in fence corner fence N-S-W.</p> | <p>5
Fd. 3/4"x36" pipe (buried 1')
set 1 1/2"x36" pipe & ced. post S01°45'W 13.40
Power pole S80°E 92.20
Power pole S83°W 84.40
Ctr. M-75 b-top Due N 19.6'±
Fd. 1 1/4" pipe S01°42'E 14.2'±</p> |
|---|--|--|

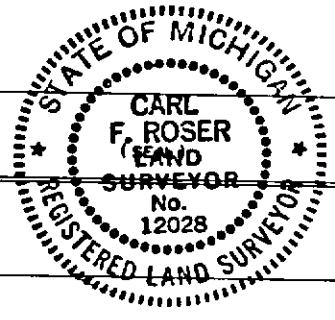
SIGNED BY Carl F. Roser DATE 1-24-75

SURVEYOR'S MICHIGAN REGISTRATION NO. 12028

FOR STATE AND UNITED STATES AGENCIES:

SIGNED BY _____ DATE _____
CHIEF OF SURVEY PARTY

APPROVED AND SIGNED BY _____ DATE _____
MICHIGAN REGISTERED LAND SURVEYOR



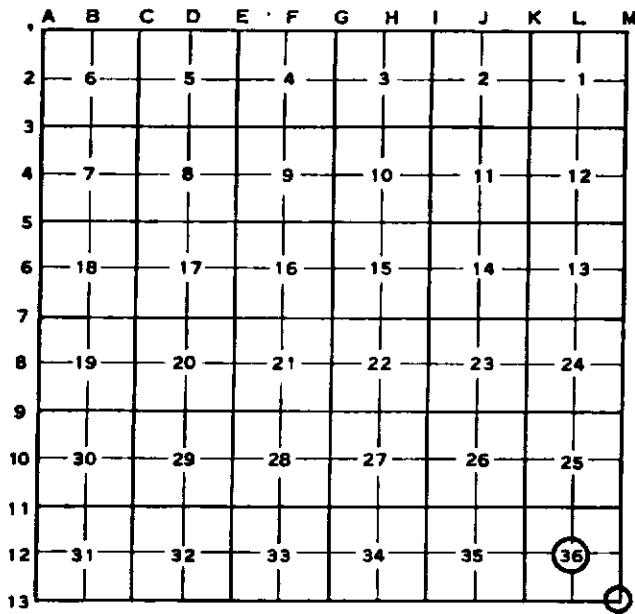
(SEAL)

SURVEYOR'S MICHIGAN REGISTRATION NO. _____

EVANGELINE TOWNSHIP
CHARLEVOIX COUNTY

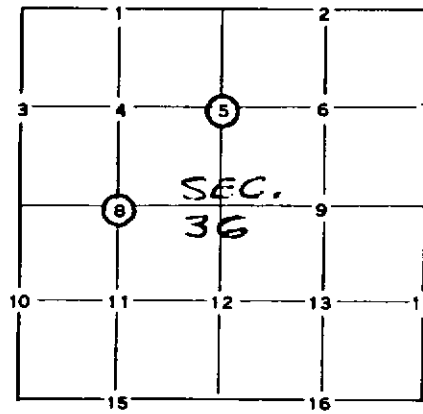
CORNER NUMBERING CODE DIAGRAMS FOR IDENTIFYING LAND CORNER RECORDATIONS AND INDEXING

**FOR PUBLIC LAND SURVEY CORNERS IN THE
T. 33 N., R. 6 W. (MENTIONED OVER)**



Apply letter prefix for corner points encircled above for identifying corner recordation numbers over.

FOR PROPERTY CONTROLLING AND MISC. PROPERTY CORNERS WITHIN THE SECTION (MENTIONED OVER AND EXCLUDE LOT CORNER)



1. Above coded numbers are positioned on 1/16 fractional lines of the section.
2. Township corner code numbers shall be applied to corners of above typical section not numbered.
3. Miscellaneous property corners within a section, located at points other than numbered above, shall be referenced to at least two of above corner code numbers.
4. Private claim corners to be tied to rectangular land corners if possible - sketch required below.

EXPLANATORY SKETCH IF NECESSARY -- BELOW

