

LAND CORNER RECORDATION CERTIFICATE

FILING REQUIREMENT OF ACT 74, MICH. P.A.1970

FOR CORNERS OF--	LOCATED IN--	CORNER CODE NUMBER
1. PUBLIC LAND SURVEY	T. 33 ^{N.} <input checked="" type="radio"/> _{W.} , R. 6 <input checked="" type="radio"/>	K-11;K-12;K-13;L-13
2. PROPERTY CONTROLLING IN SECTION	T. _____ ^{N.} <input type="radio"/> _{S.} , R. _____ ^{E.} <input type="radio"/> _{W.}	_____
3. MISCELLANEOUS PROPERTY IN SECTION	T. _____ ^{N.} <input type="radio"/> _{S.} , R. _____ ^{E.} <input type="radio"/> _{W.}	_____
4. LOT NO. _____, RECORDED PLAT _____		
5. PRIVATE CLAIMS _____		

REGISTER OF DEEDS STAMP AND FILING NUMBER

I, Carl F. Roser do hereby certify that under requirements of P.A. 74, Michigan P.A. of 1970, the corner points mentioned in lines 1 and 2 above (identified with circles on index code diagram—over) were, in a field survey on September 6, 1974, established, re-established, monumented, re-monumented, recovered or restored as expressed below and in conformance with regulations and rules therefore as required in the current manual of survey instructions of the United States Department of the Interior, Bureau of Land Management or by a decree of a court of law. Furthermore, that the corner points mentioned in lines 3, 4 and 5 above were, in a field survey on _____ 19____, found, recovered, restored, established or re-established as expressed below and in conformance with the rules of the Michigan State Board of Registration for Land Surveyors or, by a Decree of a Court of law:

A. Description of original monument and accessories and/or subsequent restoration:

C. (continued)

	L-13	
	Charlevoix Co. mon.; cedar post	
	w/loc. tag	
Power pole	N88°W	17.14
36" Maple	N25°W	28.54
Ctr. M-75	Due S	40'

B. Description of corner evidence found and/or method applied in restoring or re-establishing corner:

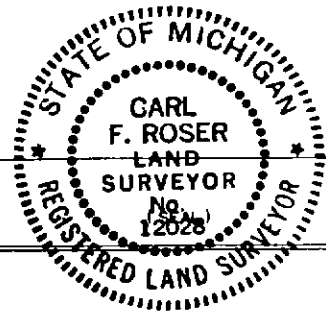
- K-11 Found and accepted ½" pipe by M. Feindt. Corner falls in approx. intersection of roads N-S-W.
- K-12 Found "T" iron by Williams & Works, Grand Rapids, by survey dated 11/17/72. Corner fits "Bailey & Wilson's second add. to Boyne."
- K-13 Found ¾" iron in concrete; fits surveys by M. Feindt and Williams & Works.
- L-13 Found and accepted Charlevoix Co. monument; fits survey by Williams & Works to east for ½ mile..

C. Description of monument for corner and accessories established to perpetuate locating the position of the corner:

K-11	K-12	K-13
Found pipe & added 1¼"x24" pipe	Fd. "T" iron & added DNR mon. & cedar post	Fd. ¾" iron in conc. raised with 1"x10" pipe
Power pole S30°E 22.73	4" Maple S60°W 14.12	7" Elm S62°W 66.44
Power pole S46°W 42.03	9" Maple S77°E 12.28	Power pole N10°W 71.87
12" Apple N67°E 26.95	6" Maple N05°E 21.68	Ctr. M-75 Due N 29.0
set cedar post w/loc. tag N85°E 33.0'	⊕ RR track Due N 45.2'	

SIGNED BY: _____ DATE _____

SURVEYOR'S MICHIGAN REGISTRATION NO. 12028



FOR STATE AND UNITED STATES AGENCIES:


SIGNED BY _____ CHIEF OF SURVEY PARTY DATE _____

APPROVED AND SIGNED BY _____ MICHIGAN REGISTERED LAND SURVEYOR DATE _____ (SEAL)

SURVEYOR'S MICHIGAN REGISTRATION NO. _____ EVANGELINE TOWNSHIP CHARLEVOIX COUNTY

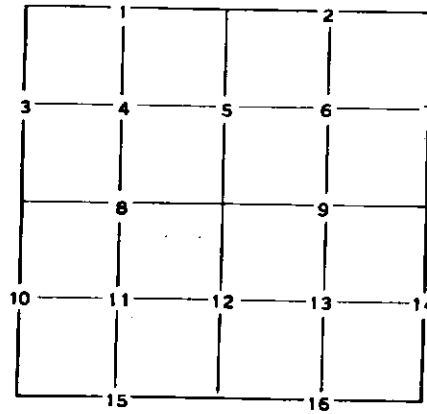
CORNER NUMBERING CODE DIAGRAMS FOR IDENTIFYING LAND CORNER RECORDATIONS AND INDEXING

**FOR PUBLIC LAND SURVEY CORNERS IN THE
T. 33 N., R. 6 W. (MENTIONED OVER)**



Apply letter prefix for corner points encircled above for identifying corner recordation numbers over.

**FOR PROPERTY CONTROLLING AND MISC.
PROPERTY CORNERS WITHIN THE SECTION
(MENTIONED OVER AND EXCLUDE LOT CORNER)**



1. Above coded numbers are positioned on 1/16 fractional lines of the section.
2. Township corner code numbers shall be applied to corners of above typical section not numbered.
3. Miscellaneous property corners within a section, located at points other than numbered above, shall be referenced to at least two of above corner code numbers.
4. Private claim corners to be tied to rectangular land corners if possible - sketch required below.

EXPLANATORY SKETCH IF NECESSARY -- BELOW

