

CHEBOYGAN COUNTY REMONUMENTATION CORNER

LAND CORNER RECORDATION CERTIFICATE
 Filing Requirement of Act 74, Mich. P.A. 1970

For corners in

<u>CHEBOYGAN</u> (County)	Located In:	Corner Code #
1. Public Land Survey	T <u>37NR 2W</u>	<u>E-3</u>
	T ___ R ___	_____
	T ___ R ___	_____
	T ___ R ___	_____
2. Property Controlling in Section	S ___ T ___ R ___	_____
	S ___ T ___ R ___	_____
3. Miscellaneous Property in Sec.	S ___ T ___ R ___	_____
	S ___ T ___ R ___	_____

RECEIVED FOR RECORD 10-18-97
 at 11:27 O'Clock A M
Joanne Spray
 CLERK/REGISTER
 CHEBOYGAN COUNTY, MICHIGAN
 Register of Deeds Stamp & File Number

4. Lot No. _____, Recorded Plat _____
 5. Private Claims _____

I, JAMES H. GRANGER, in a field survey on JULY 15, 19 97 do hereby state that under requirements of P.A. 74, Michigan P.A. of 1970, the corner points mentioned in lines 1 and 2 above were in conformance with regulations and rules therefore as required in the current manual of survey instructions of the United States Department of the Interior, Bureau of Land Management or by a decree of a Court of Law and for that the corner points mentioned in lines 3, 4 and 5 above were in conformance with the rules of the Michigan Board of Land Surveyors or by a Decree of a Court of Law, established, re-established, monumented, recovered, found as expressed below:

NOTE: Not more than 2 corners, all in the same town and range, may be recorded on this certificate.


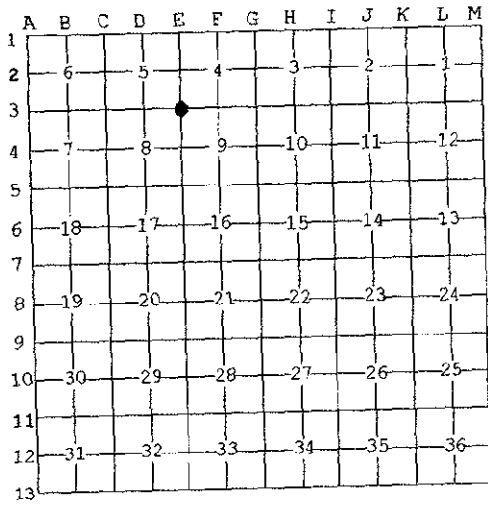
A. Description of original monument and accessories and/or subsequent restoration:

- ≡-3 1855 Original Survey Set wood post 28" Pine N35°W 33 lks
 Harvey Mellen 20" Hemlock S20°E 25 lks
- 1973 Survey Metal Monument
 Orlando Doyle #7319
- 1974 LCRC 5/8" Pipe
 Orlando Doyle #7319

SURVEY & REMONUMENTATION

FEB 26 1998

SECTION



B. Description of corner evidence found and/or method applied in restoring or reestablishing corner:


- ≡-3 Found 5/8" pipe and 2 witnesses (1 over ground) from 1973 LCRC. Replaced with 5/8" rebar and remonumentation cap.

C. Description of monument for corner and accessories established to perpetuate locating the position of the corner:

- ≡-3 5/8" rebar and Remonumentation Cap
- 10" Spruce N61°E 40.08' Fd nail and washer
- 3" Spruce S43°E 32.58' Set tag #16041
- 4" Spruce S47°W 27.94' Set tag #16041
- 5" Poplar N40°W 32.47' Set tag #16041

Signed by James H. Granger
 License No. 16041

Date Nov. 17, 1997 Surveyor's Michigan



FORM APPROVED BY MICHIGAN STATE BOARD OF PROFESSIONAL SURVEYORS, JAN. 28, 1971
 REVISED 14, 1976

REVISED JAN., 1983
 REVISED OCT., 1996