

CHEBOYGAN COUNTY REMONUMENTATION CORNER

LAND CORNER RECORDATION CERTIFICATE
Filing Requirement of Act 74, Mich. P.A. 1970

For corners in

<u>CHEBOYGAN</u> (County)	Located In:	Corner Code #
1. Public Land Survey	<u>T 37NR 2W</u>	<u>E-5</u>
	T ___ R ___	_____
	T ___ R ___	_____
	T ___ R ___	_____
2. Property Controlling in Section	S ___ T ___ R ___	_____
	S ___ T ___ R ___	_____
3. Miscellaneous Property in Sec.	S ___ T ___ R ___	_____
	S ___ T ___ R ___	_____

RECEIVED FOR RECORD 12-18-97
at 11:28 O'Clock A M

Joanne Spray

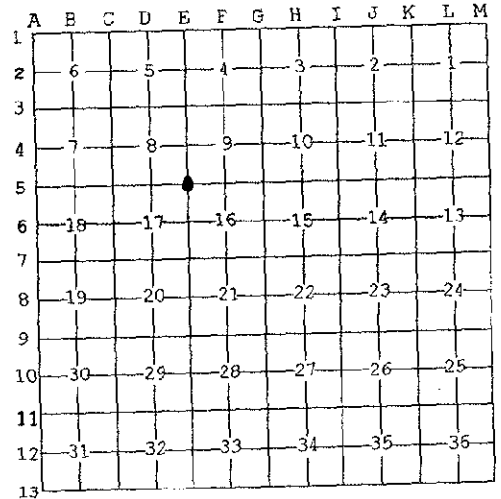
CLERK/REGISTER
CHEBOYGAN COUNTY, MICHIGAN

Register of Deeds Stamp & File Number

4. Lot No. _____, Recorded Plat _____
5. Private Claims _____

I, JAMES H. GRANGER, in a field survey on JULY 15, 1997 do hereby state that under requirements of P.A. 74, Michigan P.A. of 1970, the corner points mentioned in lines 1 and 2 above were in conformance with regulations and rules therefore as required in the current manual of survey instructions of the United States Department of the Interior, Bureau of Land Management or by a decree of a Court of Law and for that the corner points mentioned in lines 3, 4 and 5 above were in conformance with the rules of the Michigan Board of Land Surveyors or by a Decree of a Court of Law; established, re-established, monumented, recovered, found as expressed below:

NOTE: Not more than 2 corners, all in the same town and range, may be recorded on this certificate.




A. Description of original monument and accessories and/or subsequent restoration:

- E-5 1855 Original Survey Set wood post 12" Beech N32°W 25 lks
Harvey Mellen 12" Beech S45°W 18 lks
- 1973 Survey 1 1/2" Pipe
Orlando Doyle #7319
- 1980 Survey 1 1/4" Pipe
Orlando Doyle #7319
- 1981 Survey Corner Shown
Orlando Doyle #7319

SURVEY & REMONUMENTATION

FEB 26 1998

SECTION



B. Description of corner evidence found and/or method applied in restoring or reestablishing corner:


- 5 Found 1 1/2" pipe at road intersection 12" below surface. Set 5/8" rebar and remonumentation inside pipe.

C. Description of monument for corner and accessories established to perpetuate locating the position of the corner:

- 5 5/8" rebar and Remonumentation Cap inside 1 1/2" pipe
- 30" Maple N22°E 35.16' Set tag #16041
- 20" Maple S53°E 41.84' Set tag #16041
- 5" Maple S71°W 47.03' Set tag #16041
- 6" Maple N47°W 45.35' Set tag #16041

Signed by James H. Granger
License No. 16041

Date Nov. 17, 1997 Surveyor's Michigan



FORM APPROVED BY MICHIGAN STATE BOARD OF PROFESSIONAL SURVEYORS, JAN. 23, 1971
REVISED 14, 1976

REVISED JAN., 1983
REVISED OCT., 1996