


SURVEY & REMONUMENTATION

MAY 31 2000

1996 Remonumentation Program
LAND CORNER RECORDATION CERTIFICATE MASTER LIBER 3434 PAGE 299
 Filing Requirement of Act 74, Mich. P.A. 1970

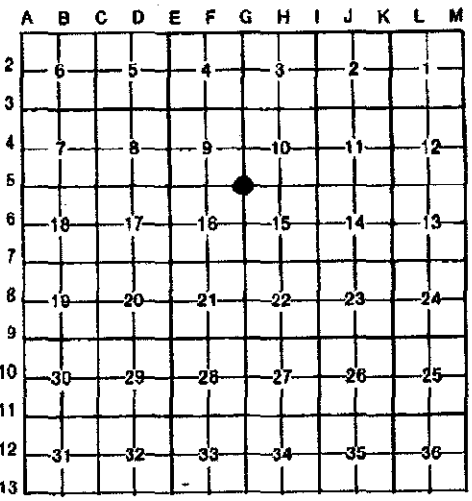
For corners in SECTION
 Genesee

	Located In:	Corner Code #
(county)		
1. Public Land Survey	T 8N R 8E	G-5
	T R	
	T R	
	T R	
2. Property Controlling S	T R	
in Section S	T R	
3. Miscellaneous S	T R	
Property in Sec. S	T R	



4. Lot No. _____, Recorded Plat _____
 5. Private Claims _____

I, James E. Kovas, in a field survey on September 24, 1996, do hereby certify that under requirements of P.A. 74, Michigan P.A. of 1970, the corner points mentioned in lines 1 and 2 above were in conformance with regulations and rules therefore as required in the current manual of survey instructions of the United States Department of the Interior, Bureau of Land Management or by a decree of a Court of Law and/or that the corner points mentioned in lines 3, 4 and 5 above were in conformance with the rules of the Michigan Board of Land Surveyors or by a Decree of a Court of Law; established, re-established, monumented, re-monumented, recovered, found as expressed below:



NOTE: Not more than 4 corners, all in the same town and range, may be recorded on this certificate.

A. Description of original monument and accessories and/or subsequent restoration:
 G-5

1821 - G.L.O. Set Corner WIT: S70°E 17 Lks. 18" Elm; S88°W 10 Lks. 10" Elm; 1965 - Genesee Co. Road Comm., Iron Pin in Monument Box, three (3) accessories; 1974 - Consumers Power Co., Iron Pin in Monument Box, three (3) accessories; 1974 - Rowe Eng., Re-Rod in Monument Box, no accessories; 1978 - Henderson, Bates & Elrich, three (3) accessories; 1985 - Flint Surveying (Liber 2232, Page 208) Monument Box, three (3) accessories; 1990 - Flint Surveying, three accessories.

Distances: G-5 to G-4 = 2640.00' (GLO); 2636.51' (Wade-Trim)
 G-5 to H-5 = 2623.84' (GLO); 2640.98' (Wade-Trim).

B. Description of corner evidence found and/or method applied in restoring or reestablishing corner:

G-5 Found 1/2" Iron Rod in Monument Box
 Found Square Stock Rod (0.03' North & 0.10' East of location of 1/2" Iron, 1.3' below grade)

WIT: West 65.82' Fnd Nail NE Face 22" Maple
 S45°E 63.39' Fnd Nail in U.Pole
 N55°E 59.63' Fnd 1/2" Iron Rod w/ Cap# 9189


Ratified by Peer Group in accordance with P.A. 345, 1990
 Co. Rep. [Signature]
 Date 10-9-96

The Square Stock Rod found was ratified by Peer Review Committee on October 9, 1996, as the accepted corner.

C. Description of monument for corner and accessories established to perpetuate locating the position of the corner:

G-5 Set 2" X 30" Iron Pipe with Brass Genesee Co. Remon Cap

WIT: N55°E Fnd 1/2" Iron Rod w/ Cap# 9189
 N50°W 54.39' Set 60d Nail/ Genesee Remon Tag NE Face 22" Maple
 N85°W 65.82' Set 60d Nail/ Genesee Remon Tag S.Face U.Pole
 S55°E 63.39' Set 60d Nail/ Genesee Remon Tag NE Face U.Pole
 East 3.0' physical centerline of State St. (M-15) running North-South
 On approximate physical centerline of Stanley Road, running East



Signed by [Signature] Date December 20, 1996

Surveyor's Michigan License No. 33138