

REMONUMENTATION CORNER UNDER ACT 345, MICHIGAN PUBLIC ACTS OF 1990
LAND CORNER RECORDATION CERTIFICATE
Filing Requirement of Act 74, Mich. P.A. 1970

For corners in

GENESEE
(County)

Located in:

Montrose


Corner Code #1

- | | | | | | |
|------------------------------------|---|----|---|----|-----|
| 1. Public Land Survey | T | 9N | R | 5E | C-3 |
| | T | | R | | |
| | T | | R | | |
| | T | | R | | |
| 2. Property Controlling in Section | S | | T | R | |
| | S | | T | R | |
| 3. Miscellaneous Property in Sec. | S | | T | R | |
| | S | | T | R | |

4. Lot No. _____, Recorded Plat _____
5. Private Claims _____

RECORDED
REGISTERED
Dec 27 9 11 AM
GENESEE COUNTY
FLINT MISSISSAUGA
77958
FILED & RECORDED
Register of Deeds Stamp & File Number

I, DONALD G. RICHARDS in a field survey on December 3, 1993, do hereby certify that under requirements of P.A. 74, Michigan P.A. of 1970, the corner points mentioned in lines 1 and 2 above were in conformance with regulations and rules therefore as required in the current manual of survey instructions of the United States Department of the Interior, Bureau of Land Management or by a decree of a Court of Law and/or that the corner points mentioned in lines 3, 4 and 5 above were in conformance with the rules of the Michigan Board of Land Surveyors or by a Decree of a Court of Law; established, re-established, monumented, re-monumented, recovered, found as expressed below:



NOTE: Not more than 4 corners, all in the same town and range, may be recorded on this certificate.

A. Description of original monument and accessories and/or subsequent restoration:

Horatio Ball/Hervey C. Parke
Tuesday, November 20th, 1821
"Set Post cor. S. 7, 8, 5, 6"
Elm 6 S 4E 8
Elm 6 N 30 E 12
(see reverse side for additional information)

B. Description of corner evidence found and/or method applied in restoring or reestablishing corner


Found rered in Monument Box

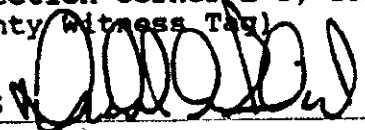
SURVEY &
REMONUMENTATION
MAR 16 1994
COMMISSION



C. Description of monument for corner and accessories established to perpetuate locating the position of the corner:

Set Bernsten monument SS-A5BR-30 stamped "Genesee County Remonumentation Corner" over rered in Monument Box
S 45 W 53.84' nail/GCWT* in E face power pole
N 45 W 46.47' nail/GCWT in E face power pole
N 40 E 141.70' nail/GCWT in W face power pole
S 45 E 48.16' nail/GCWT in NE face 29" Maple
WEST 2634.90 Section corner B-3, T9N-R5E
EAST 5220.65 Section corner E-3, T9N-R5E
(* Genesee County Witness Tag)



Signed by DONALD G. RICHARDS  Date December 10, 1993

COUNTY SURVEYOR'S RECORDS

T. W. Pettee October 5-7, 1885
Stake
Elm stump 6 N 30 E 12

Milton B. Stage November 2nd, 1891
"Stone, Brick
Elm 6 S 42 E 8
Elm 6 N 30 E 8
H. Maple 4 S 46 E 63"

Milton B. Stage December 23rd, 1891
Stake & Stone
Hard Maple 4 S 46 E 53
Elm 6 N 30 E 8
Elm 6 N 42 E 8

GCRC TIES

No. 75: Iron Pin
NW 37.9' 24" Maple
SW 48.0 242" Maple
SE 47.2' Rd sign post

No. 132: Found 1/2" Iron & Brick 6" deep (Brewer Engr. for CPCO)
NNW 51.08 30" Maple
NW 37.88 24" Maple stump
SW 49.93 24" Maple
SE 41.52 28" Maple

PA 74

pg 21 (1873/876) Lyal H. Howison 11-27-72
Found 3/4" Iron pipe 6" below surface of gravel road
30" maple NW cor Duffield and Lake Road 49 feet
Road sign SE corner Duffield and Lake Road 52.4
Telephone Pole SW cor Duffield and Lake Road 46.8

PA 132 SURVEYS

A.F. Miller 10-13-80
unidentified
30" Maple N 60 W 49.95
Power Pole S 45 W 53.7
County Road Sign S 55 E 47.5

2305/261
Jack N. Owens 9-9-87
Found 1/2" rerod in monument box
S 40 W 53.63 fnd PK/tag in NW face PP
N 45 W 46.08 fnd PK /tag in SE face PP
S 30 E 28.38 sete n/t in top guard rail post
N 35 E 27.74 set n/t in top guard rail post