

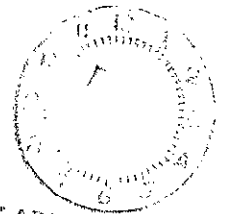
FEB 18 1994

COMMISSION

LAND CORNER RECORDATION CERTIFICATE  
Filing Requirement of Act 74, Mich. P.A. 1970

For corners in

GLADWIN (County)	Located In:	Corner Code #/
1. Public Land Survey	T 19N R 1E	E-5
	T R	
	T R	
	T R	
2. Property Controlling in Section	S T R	
	S T R	
3. Miscellaneous Property in Sec.	S T R	
	S T R	
4. Lot No.	Recorded Plat	
5. Private Claims		

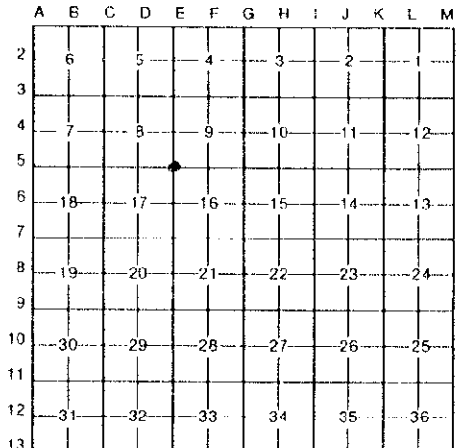


GLADWIN COUNTY  
REGISTER OF DEEDS  
*Donna Brown*

Register of Deeds Stamp & File Number

I, **PAUL B. LAPHAM** in a field survey on **OCTOBER** 19 **93**  
do hereby certify that under requirements of P.A. 74, Michigan P.A. of 1970, the corner points mentioned in lines 1 and 2 above were in conformance with regulations and rules therefore as required in the current manual of survey instructions of the United States Department of the Interior, Bureau of Land Management or by a decree of a Court of Law and/or that the corner points mentioned in lines 3, 4 and 5 above were in conformance with the rules of the Michigan Board of Land Surveyors or by a Decree of a Court of Law, established, re-established, monumented, re-monumented, recovered, found as expressed below

**NOTE: Not more than 4 corners, all in the same town and range, may be recorded on this certificate.**




A. Description of original monument and accessories and/or subsequent restoration:  
 1846 JOHN MULLETT, INTERSECTION OF PRINCIPAL MERIDIAN, 12.67 CH N. OF QR SEC. POST, SET POST  
 CEDAR 10" S 64°E, 25 LKS P.116  
 CEDAR 8" N 66°E, 15 LKS  
 11-30-62 GILBERT, 1" PIPE IN MON. BOX, M.S.H.D. WITNESS CARD  
 N 37°W, 71.96' - 3" ELM  
 S 78°W, 78.25' - 10" POPLAR  
 S 84°E, 57.61' - 7" POPLAR

B. Description of corner evidence found and/or method applied in restoring or reestablishing corner:  
 FOUND 5/8" x 36" BAR IN MON. BOX IN M-30 Q. EXCAVATED TO 3' DEPTH, FOUND NO FURTHER EVIDENCE.  
 FOUND NO RECORDED WITNESSES:

This Corner established in Gladwin County Remonumentation Program.  
See dossier for detailed report.

C. Description of monument for corner and accessories established to perpetuate locating the position of the corner:  
 SET 5/8" X 36" RE-ROD WITH 2" GLADWIN COUNTY MONUMENT CAP IN MONUMENT BOX.  
 N 45°W, 69.71' - 8" ASH  
 S 80°W, 53.70' - 12" WHITE PINE  
 N 40°E, 61.95' - 12" RED PINE  
 S 75°E, 94.60' - 14" WHITE PINE



Signed by Paul B. Lapham Date 12-08-93  
 Surveyor's Michigan License No. 9433