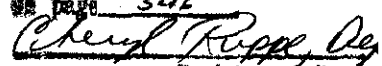


**LAND CORNER RECORDATION CERTIFICATE**  
**Filing Requirement of Act 74,**  
**Mich. P.A. 1970**

Register's Office }  
 Gogebic County } ss.

Received for record the  
2<sup>ND</sup> day of JUNE  
 A. D. 19 00 at 10:20 o'clock  
A m., and recorded in  
 Liber 7 of CORNERS

on page 346  
  
 Register of Deeds

Register of Deeds Stamp & File  
 Number

For corners in

Gogebic Located In: Corner Code #  
 (County)

1. Public Land Survey T44N R 39W E-10  
 T \_\_\_ R  
 T \_\_\_ R  
 T \_\_\_ R

2. Property Controlling S 29 T 44 R 39W  
 in Section S \_\_\_ T \_\_\_ R

3. Miscellaneous S \_\_\_ T \_\_\_ R  
 Property in Sec. S \_\_\_ T \_\_\_ R

**SURVEY &  
 REMONUMENTATION**

**JAN 05 2001**

**SECTION**

4. Lot No. \_\_\_\_\_, Recorded Plat \_\_\_\_\_  
 5. Private Claims \_\_\_\_\_  
 Section Corner common to Sections 28 & 29 T44N, R39W

I, John R. Garske, in a field survey on December 20, 1999 do hereby state that under requirements of P.A. 74, Michigan P.A. of 1970, the corner points mentioned in lines 1 and 2 above were in conformance with regulations and rules therefore as required in the current manual of survey instructions of the United States Department of the Interior, Bureau of Land Management or by a decree of a Court of Law and for that the corner points mentioned in lines 3, 4 and 5 above were in conformance with the rules of the Michigan Board of Land Surveyors or by a Decree of a Court of Law; established, re-established, monumented, recovered, found as expressed below:

**NOTE: Not more than 2 corners, all in the same town and range, may be recorded on this certificate.**

	A	B	C	D	E	F	G	H	I	J	K	L	M
1													
2	6			5		4		3		2		1	
3													
4	7			8		9		10		11		12	
5													
6	18			17		16		15		14		13	
7													
8	19			20		21		22		23		24	
9													
10	30			29		28		27		26		25	
11													
12	31			32		33		34		35		36	
13													

**A. Description of original monument and accessories and/or subsequent restoration:**


Corner established by Wells Burt, U.S. Deputy Surveyor, in 1851.  
 Original Bearing Trees: 6" Aspen N31°W 24 links  
 6" Aspen S80°E 19 links  
 1965-Donald Lappala, R.L.S. #12585, set 2" x 5' concrete filled galvanized iron pipe capped with 3" bronze cap witnessed by the following:

3" White Pine	N08°-30'E	27.8 feet
6" Red Pine	S85°-30'E	47.4 feet
11" Red Pine	S12°E	20.4 feet

Rec. May 31, 1966, USFS Book #1 pg. #136 under index #T-9

**B. Description of corner evidence found and/or method applied in restoring or reestablishing corner:**


I found a 2" diameter by 5' long concrete filled galvanized iron pipe capped with a 3" bronze cap which reads: T44N, R39W; ¼; S-28, S-29; R.L.S. 12585; 1965. Found Lappala bearing trees in good condition and refurbished and included them in the witnesses described below.  
 Record research on file.

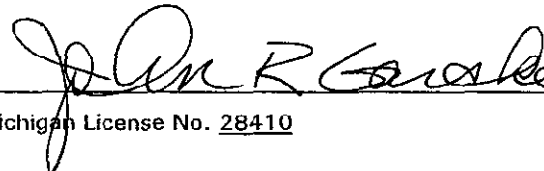
**DEED GROUP AFFIRMATION**  
  
 COUNTY DEED REGISTRAR

**C. Description of monument for corner and accessories established to perpetuate locating the position of the corner:**

I accepted the above described 2" iron pipe as the East quarter corner of Section 29 from which I established the following witnesses:

14" White Pine	N16°E	27.59 feet (existing)
14" Red Pine	S79°E	47.44 feet (existing)
14" Red Pine	S10°E	20.36 feet (existing)
Wood Sign Post	N85°E	3.14 feet (existing)
6' Steel Sign Post	S85°W	2.06 feet (new)



Signed by   
 Surveyor's Michigan License No. 28410

Date \_\_\_\_\_