

SURVEY & REMONUMENTATION

LAND CORNER RECORDATION CERTIFICATE
 Filing Requirement of Act 74, Mich. P.A. 1970

SEP 08 1998

Register's Office }
 Gogebic County } ss.

Received for record the
20th day of AUGUST
 A. D. 1998 at 1:15 o'clock
P m., and recorded in
 Liber 7 of CORNERS
 on page 41
Ramona Collins Deputy
 Register of Deeds

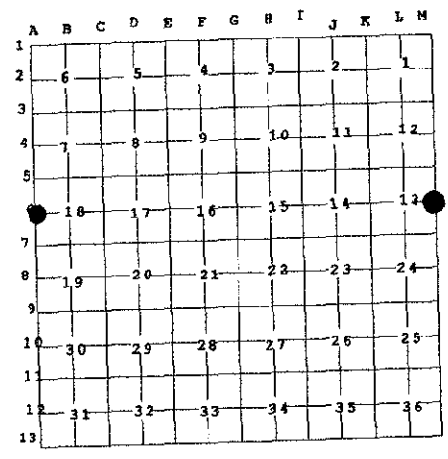
For corners in _____
 Gogebic SECTION Located in: Corner Code #
 (County)
 ERWIN TOWNSHIP
 1. Public Land Survey T 46 N R 47 W M-06
 T ~~46~~ N R ~~47~~ W A-06
 T _____ R _____
 T _____ R _____
 2. Property Controlling S _____ T _____ R _____
 in Section S _____ T _____ R _____
 3. Miscellaneous S _____ T _____ R _____
 Property in Sec. S _____ T _____ R _____

4. Lot No. _____, Recorded Plat _____
 5. Private Claims _____

1/4 CORNER TO SECTIONS 13 AND 18; T 46 N, R 47 W, R 46 W RESPECTIVELY

I, JOHN R. GARSKE, in a field survey on JUNE 17, 19 98 do hereby state that under requirements of P.A. 74, Michigan P.A. of 1970, the corner points mentioned in lines 1 and 2 above were in conformance with regulations and rules therefore as required in the current manual of survey instructions of the United States Department of the Interior, Bureau of Land Management or by a decree of a Court of Law and /or that the corner points mentioned in lines 3, 4 and 5 above were in conformance with the rules of the Michigan Board of Land Surveyors or by a Decree of a Court of Law, established, re-established, monumented, recovered, found as expressed below:

NOTE: Not more than 2 corners, all in the same town and range, may be recorded on this certificate



A. Description of original monument and accessories and/or subsequent restoration:

ORIGINAL CORNER ESTABLISHED BY WILLIAM A. BURT - SEPT., 1847
 ORIGINAL CORNER: WOOD POST
 ORIGINAL BEARING TREES:

- YELLOW BIRCH 24° S 69° W 19 LINKS (12.54 feet)
- HEMLOCK 24° N 29° E 29 LINKS (19.14 feet)

PEER GROUP APPROVED
Richard P. Dredman 8/19/98
 COUNTY REGISTRAR

B. Description of corner evidence found and/or method applied in restoring or reestablishing corner:


NO ORIGINAL EVIDENCE WAS FOUND.
 CENTERLINE OF BERGSLIEN RD., CENTERLINE OF SOUTH DAVIS RD. (TO THE SOUTH), AND A FENCE (TO THE NORTH) WERE THE ONLY NOTICABLE EVIDENCE AS TO THE LOCATION OF THE CORNER. AT THE INTERSECTION OF THE FENCE LINE AND THE CENTERLINES A STRONG MAGNETIC PULL WAS DETECTED. NO CORNER WAS FOUND AT THIS LOCATION BUT ALL THE AVAILABLE EVIDENCE POINTED TO THIS AS THE PROPER CORNER LOCATION..

C. Description of monument for corner and accessories established to perpetuate locating the position of the corner:

AT THE CORNER LOCATION I SET A 10" x 5/8" IRON ROD WITH A STAMPED BRASS CAP, FROM WHICH I ESTABLISHED THE FOLLOWING NEW

BLAZED AND SCRIBED BEARING TREES/ WITNESSES:
 (all measurements taken to nail set in tree)

- REF. MON. W/CAP 2 1/2" N 18° W 44.00 feet
- SPRUCE 4" N 55° E 69.78 feet
- TAMARACK 12" S 31° W 65.52 feet
- POWER POLE S 45° E 45.16 feet



Signed by John R. Garske
 Surveyor's Michigan License No. P.S. 28410

Date 8/17/98

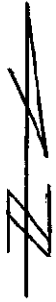
T46N
R47W

T46N
1/4 COR.
R46W

M-6

A-6

SKETCH



NO SCALE

SURVEY &
REMONUMENTATION

SEP 08 1998

SECTION

RANGE LINE

13
18

S00°-07'-48"E
2644.84

13
18
24
19

S00°-31'-33"W
2634.24

24
19

S00°-04'-36"W
2641.09

24
25
19
30 ← CALC'D
POSITION