

SURVEY &  
 REMONUMENTATION  
 APR 07 1995  
 COMMISSION

**LAND CORNER RECORDATION CERTIFICATE**  
 Filing Requirement of Act 74, Mich. P.A. 1970

For corners in  
Gogebic  
 (County)

Located in:

Corner Code #

- |                                    |                           |            |
|------------------------------------|---------------------------|------------|
| 1. Public Land Survey Section 5    | T <u>47N</u> R <u>47W</u> | <u>D-1</u> |
|                                    | T _____ R _____           | _____      |
|                                    | T _____ R _____           | _____      |
|                                    | T _____ R _____           | _____      |
| 2. Property Controlling in Section | S _____ T _____ R _____   | _____      |
|                                    | S _____ T _____ R _____   | _____      |
| 3. Miscellaneous Property in Sec.  | S _____ T _____ R _____   | _____      |
|                                    | S _____ T _____ R _____   | _____      |

Register's Office }  
 Gogebic County } ss.

Received for record the  
16<sup>th</sup> day of December  
 A. D. 1994 at 10:45 o'clock  
A m., and recorded in  
 Liber 5 of CORNERS  
 on page 171  
Ramona Collins, Deputy  
 Register of Deeds

Register of Deeds Stamp & File Number

4. Lot No. \_\_\_\_\_, Recorded Plat \_\_\_\_\_
5. Private Claims \_\_\_\_\_  
 One-quarter corner common to Section 5, T47N, R47W, and Section 32, T48N, R47W.

I, John R. Garske, in a field survey on December 7, 1994, do hereby certify that under requirements of P.A. 74, Michigan P.A. of 1970, the corner points mentioned in lines 1 and 2 above were in conformance with regulations and rules therefore as required in the current manual of survey instructions of the United States Department of the Interior, Bureau of Land Management or by a decree of a Court of Law and/or that the corner points mentioned in lines 3, 4 and 5 above were in conformance with the rules of the Michigan Board of Land Surveyors or by a Decree of a Court of Law; established, re-established, monumented, re-monumented, recovered, found as expressed below:

**NOTE: Not more than 4 corners, all in the same town and range, may be recorded on this certificate.**

	A	B	C	D	E	F	G	H	I	J	K	L	M
2	6		5	4	3	2							
3													
4	7		8	9	10	11	12						
5													
6	18		17	16	15	14	13						
7													
8	19		20	21	22	23	24						
9													
10	30		29	28	27	26	25						
11													
12	31		32	33	34	35	36						
13													

A. Description of original monument and accessories and/or subsequent restoration:

Original survey by William Ives, Deputy Surveyor, in 1848. Original corner was an Ironwood post and original bearing trees are: maple 14" - N26°E, 29 links (19.14'); Y. birch 12" - N45°W, 39 links (25.74').

B. Description of corner evidence found and/or method applied in restoring or reestablishing corner:

No original evidence could be found due to road construction. Re-established the corner position by single proportionate measurement between the section corners to the east and west. The corner falls approximately 2 feet north of the apparent gravel road centerline and 11 feet± west of a N-S fence line on the north side of the road.

Record research form on file with County Register of Deeds office. See sketch on back.

**PEER GROUP**

**Approved**

Richard P. Dreda

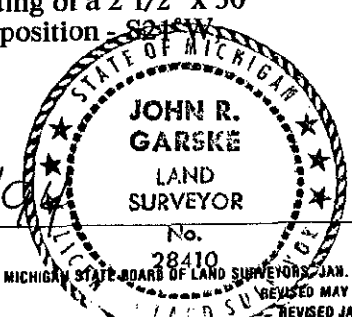
12/15/94

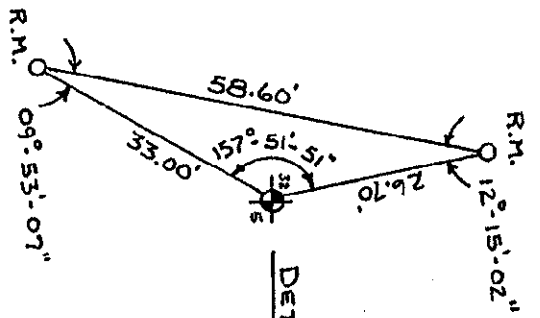
C. Description of monument for corner and accessories established to perpetuate locating the position of the corner:

Set 7" case hardened steel spike due to frozen road bed. Established the following bearing tree and reference objects: Power Pole (No. 5-56/94) - S73°W, 92.59 feet; Power Pole - N61°W, 44.79 feet; 8" hard maple - S47°E, 85.12 feet; reference monument consisting of a 2 1/2" x 30" aluminum monument with a 3 1/4" aluminum cap stamped to indicate corner position - North, 26.70 feet, with 6' steel rail with sign, 1.18 feet; reference monument consisting of a 2 1/2" x 30" aluminum monument with a 3 1/4" aluminum cap stamped to indicate corner position - S21°W, 33.00 feet, with 6' steel rail with sign, 0.92 feet.

Signed by John R. Garske  
 Surveyor's Michigan License No. 28410

Date 12/14/94



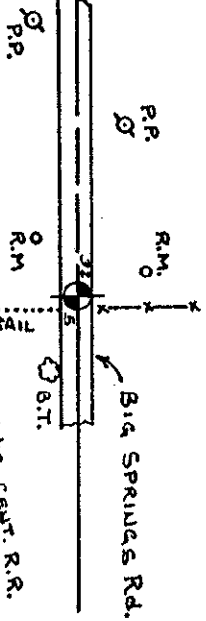


DETAIL 1/4 COR.

31 | 32  
6 | 5

5280' G.L.O.  
5271.74(M)

T48N, R47W



T47N, R47W

2640' G.L.O.  
2635.87(M)

32 | 33  
5 | 4



No Scale