

LAND CORNER RECORDATION CERTIFICATE
Filing Requirement of Act 74, Mich. P.A. 1970

Register's Office }
 Gogebic County } ss.

For corners in
Gogebic
 (County)

Located in: T48NR48W Corner Code # L-3

1. Public Land Survey T R
 T R
 T R
 T R

2. Property Controlling S T R
 in Section S T R

3. Miscellaneous S T R
 Property in Sec. S T R

4. Lot No. , Recorded Plat

5. Private Claims

SURVEY & MONUMENTATION

JAN 05 2001

SECTION

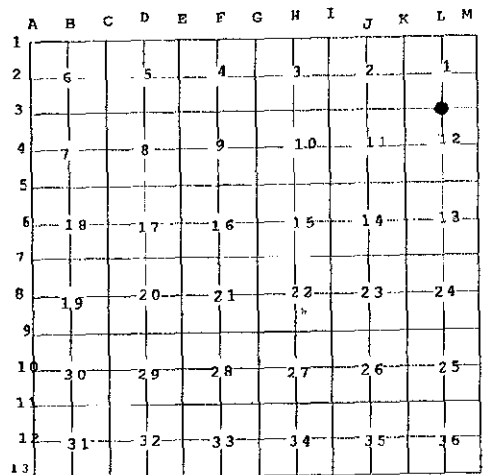
Quarter Corner common to Sections 1 & 12.

Received for record the
2ND day of JUNE
 A. D. 2000 at 10:30 o'clock
A M., and recorded in
 Book 7 of CORNERS
 Page 376
Cheryl Ruppel, Dep.
 Register of Deeds

Register of Deeds Stamp & File Number

I, John R. Garske, in a field survey on April 24, 2000, do hereby state that under requirements of P.A. 74, Michigan P.A. of 1970, the corner points mentioned in lines 1 and 2 above were in conformance with regulations and rules therefore as required in the current manual of survey instructions of the United States Department of the Interior, Bureau of Land Management or by a decree of a Court of Law and / or that the corner points mentioned in lines 3, 4, and 5 above were in conformance with the rules of the Michigan Board of Land Surveyors or by a Decree of a Court of Law; established, re-established, monumented, recovered, found as expressed below.

NOTE: Not more than 2 corners, all in the same town and range, may be recorded on this certificate.



A. Description of original monument and accessories and / or subsequent restoration:

A post set by William Ives, Deputy Surveyor, in August 1848 from which were established the following reference objects:
 Original Bearing Trees: 6" Hemlock S 45° E 16 Links
 20" Hemlock N 20° W 23 Links

B. Description of corner evidence found and / or method applied in restoring or re-establishing corner:

I set a survey spike in the centerline of the road at a proportional distance in accordance with the original survey notes. The corner location checks with a 1936 era survey by the Gogebic County Forestry Commission.

Record Research on File (see sketch on back)

WALK GROUP APPROVED
Richard P. Drahm 5/24/00
 COUNTY DEPARTMENT

C. Description of monument for corner and accessories established to perpetuate locating the position of the corner:

I set a 5/8" x 30" rebar with brass cap as monumenting the North quarter corner position of Section 12, from which I established the following witnesses:


7" Cedar	N 33° W	61.55 Feet
7" Yellow Birch	S 50° W	52.89 Feet
Reference Monument	South	40.00 Feet
Power Pole	S 39° E	43.10 Feet

(set D.H. nail with cap on the SW side)

Signed by


John R. Garske

Date



Surveyor's Michigan License No. 28410
 FB # 239, page 123

Quarter Corner common to Sections 1 & 12,
T 48 N, R 48 W.



SURVEY &
REMONUMENTATION

JAN 05 2001

SECTION

Not to scale

LAKE ROAD

