

# LAND CORNER RECORDATION CERTIFICATE

FILING REQUIREMENT OF ACT 74, MICH. P.A.1970

FOR CORNERS OF--:	LOCATED IN--:	CORNER CODE NUMBER
1. PUBLIC LAND SURVEY _____	T. <u>51</u> <sup>N.</sup> <del>XX</del> , R. <u>35</u> <sup>XXX</sup> <del>W.</del>	E7 & F7
2. PROPERTY CONTROLLING IN SECTION <u>16</u>	T. <u>51</u> <sup>N.</sup> <del>XX</del> , R. <u>35</u> <sup>XXX</sup> <del>W.</del>	10
3. MISCELLANEOUS PROPERTY IN SECTION _____	T. _____ <sup>N.</sup> <del>S.</del> , R. _____ <sup>E.</sup> <del>W.</del>	
4. LOT NO. _____, RECORDED PLAT _____		
5. PRIVATE CLAIMS _____		

REGISTER OF DEEDS STAMP AND FILING NUMBER

I, Arthur O. Enger do hereby certify that under requirements of P.A. 74, Michigan P.A. of 1970, the corner points mentioned in lines 1 and 2 above (identified with circles on index code diagram—over) were, in a field survey on see below 19\_\_\_\_, established, re-established, monumented, re-monumented, recovered or restored as expressed below and in conformance with regulations and rules therefore as required in the current manual of survey instructions of the United States Department of the Interior, Bureau of Land Management or by a decree of a court of law. Furthermore, that the corner points mentioned in lines 3, 4 and 5 above were, in a field survey on \_\_\_\_\_ 19\_\_\_\_, found, recovered, restored, established or re-established as expressed below and in conformance with the rules of the Michigan State Board of Registration for Land Surveyors or, by a Decree of a Court of law:

**A. Description of original monument and accessories and/or subsequent restoration:**

- Corner E7:** Wood post (Not found. No subsequent monuments found.)  
           Cedar 12 N60W 8 (Not found. No subsequent accessories found.)  
           Birch 16 N20E 6 (Not found. No subsequent accessories found.)
- Corner F7:** Wood post (Not found. Found 1" I.D. iron pipe with cap.)  
           Birch 10 S15W 7 (Found by B. D. Buckler, R.L.S., in 1966)  
           Hem. 8 N 9E 33 (Not found.)
- Corner 10:** Not established in original survey nor subsequently, apparently.

**B. Description of corner evidence found and/or method applied in restoring or re-establishing corner:**

- Corner E7:** Re-established 10/25/73 by reference to stream crossings to N, S, E, & W, measurements to which conform substantially with the original record. For the E & W stream crossing ties, the original random line notes apply, while for the N & S stream crossing ties, the original true line notes apply.
- Corner F7:** Original BT found and corner re-monumented on 4/14/66 by B. D. Buckler, R.L.S.
- Corner 10:** Established 10/24/73 on line between Sec. Cor. 20.016 ch. S and 1/4 corner 20.016 ch. N.

**C. Description of monument for corner and accessories established to perpetuate locating the position of the corner:**

- Corner E7:** 1" I.D. x 36" iron pipe with 4" aluminum cap.  
           Sugar Maple 5 N33<sup>1</sup>/<sub>2</sub><sup>o</sup>E (mag.) 12.2 ft. "S16, NBT"  
           Red Maple 6 S65<sup>o</sup>E (mag.) 10.2 ft. "S21, NBT"  
           Cedar 12 S48<sup>o</sup>W (mag.) 11.6 ft. "S20, NBT"
- Corner F7:** 1" I.D. x 36" iron pipe with 4" aluminum cap.  
           Y. Birch 14 S20<sup>o</sup>W (mag.) 26.7 ft. "1/4S, NBT"  
           Sugar Maple 14 N30<sup>o</sup>E (mag.) 33.7 ft. "1/4S, NBT"
- Corner 10:** 3"x3"x5<sup>1</sup>/<sub>2</sub>" squared cedar post scribed "1/16, 16, 17"  
           Sugar Maple 12 East (mag.) 18.8 ft. "1/16S, BT"  
           Sugar Maple 12 S30<sup>o</sup>E (mag.) 25.4 ft. "1/16S, BT"

SIGNED BY \_\_\_\_\_ DATE \_\_\_\_\_

SURVEYOR'S MICHIGAN REGISTRATION NO. \_\_\_\_\_ (SEAL)


FOR STATE AND UNITED STATES AGENCIES:

SIGNED BY \_\_\_\_\_ DATE \_\_\_\_\_

APPROVED AND SIGNED BY Arthur O. Enger DATE April 23, 1974  
CHIEF OF SURVEY PARTY  
MICHIGAN REGISTERED LAND SURVEYOR

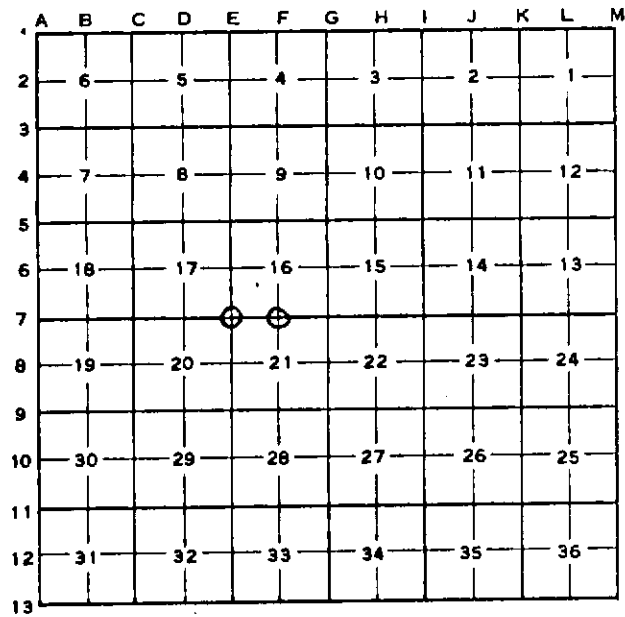
**Arthur O. Enger**  
 Michigan Department of Natural Resources

SURVEYOR'S MICHIGAN REGISTRATION NO. 13581



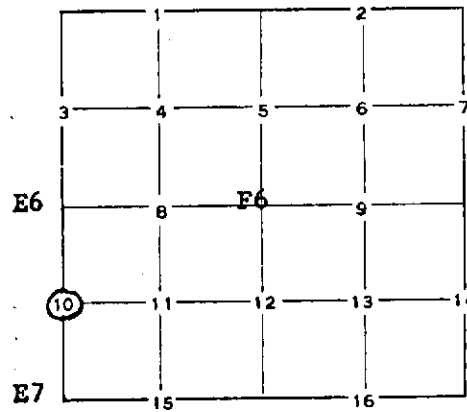
**CORNER NUMBERING CODE DIAGRAMS FOR IDENTIFYING LAND CORNER RECORDATIONS AND INDEXING**

FOR PUBLIC LAND SURVEY CORNERS IN THE  
T. 51N , R. 35W (MENTIONED OVER)



Apply letter prefix for corner points encircled above for identifying corner recordation numbers over.

FOR PROPERTY CONTROLLING AND MISC.  
PROPERTY CORNERS WITHIN THE SECTION  
(MENTIONED OVER AND EXCLUDE LOT CORNER)



1. Above coded numbers are positioned on 1/16 fractional lines of the section.
2. Township corner code numbers shall be applied to corners of above typical section not numbered.
3. Miscellaneous property corners within a section, located at points other than numbered above, shall be referenced to at least two of above corner code numbers.
4. Private claim corners to be tied to rectangular land corners if possible - sketch required below.

EXPLANATORY SKETCH IF NECESSARY -- BELOW