

# LAND CORNER RECORDATION CERTIFICATE

## FILING REQUIREMENT OF ACT 74, MICH. P.A.1970

FOR CORNERS OF--:	LOCATED IN--:	CORNER CODE NUMBER
1. PUBLIC LAND SURVEY _____	T. <u>51</u> N. <u>XX</u> S., R. <u>35</u> W.	E8
2. PROPERTY CONTROLLING IN SECTION <u>20</u>	T. <u>51</u> N. <u>XX</u> S., R. <u>35</u> W.	14
3. MISCELLANEOUS PROPERTY IN SECTION _____	T. _____ N. _____ S., R. _____ E. _____ W.	
4. LOT NO. _____, RECORDED PLAT _____		
5. PRIVATE CLAIMS _____		

REGISTER OF DEEDS STAMP AND FILING NUMBER

I, Arthur O. Enger do hereby certify that under requirements of P.A. 74, Michigan P.A. of 1970, the corner points mentioned in lines 1 and 2 above (identified with circles on index code diagram over) were, in a field survey on July 18 1974, established, re-established, monumented, re-monumented, recovered or restored as expressed below and in conformance with regulations and rules therefore as required in the current manual of survey instructions of the United States Department of the Interior, Bureau of Land Management or by a decree of a court of law. Furthermore, that the corner points mentioned in lines 3, 4 and 5 above were, in a field survey on \_\_\_\_\_ 19\_\_\_\_, found, recovered, restored, established or re-established as expressed below and in conformance with the rules of the Michigan State Board of Registration for Land Surveyors or, by a Decree of a Court of law:

**A. Description of original monument and accessories and/or subsequent restoration:**

- Corner E8: Found no evidence of original post or its accessories or of any replacement monuments or accessories.
- Corner 14: Not established in original survey, but may have been approximately established at some time in the past, as evidenced by an old fence corner (fences running S and W) at an old field corner bearing N38°W 86 feet from corner established herein. This may have been only an interior farm fence.

**B. Description of corner evidence found and/or method applied in restoring or re-establishing corner:**

- Corner E8: Re-established on line between Sec. Cor. 40.026 ch. to N and to S.
- Corner 14: Established on line between Sec. Cor. 40.013 ch. S and 1/4 cor. 40.013 ch. N.

**C. Description of monument for corner and accessories established to perpetuate locating the position of the corner:**

- Monuments for both corners: 1" I.D. x 36" iron pipe with 3½" aluminum cap.
- Witnesses for Corner E8: Sugar Maple 7 N40°W (mag.) 21.3 ft. "1/4S, NBT"  
 Sugar Maple 8 N73°E (mag.) 19.9 ft. "1/4S, NBT"  
 Y. Birch 9 S 5°W (mag.) 10.1 ft. "1/4S, NBT"
- Note: Distances are horizontal.
- Witnesses for Corner 14: Sugar Maple 15 S61°E (mag.) 14.4 ft. "1/16S, BT"  
 Red Maple 11 N18°E (mag.) 20.8 ft. "1/16S, BT"
- Also squared and scribed a 7" Y. Birch N53°E 1.5 ft. from corner.

SIGNED BY \_\_\_\_\_ DATE \_\_\_\_\_

SURVEYOR'S MICHIGAN REGISTRATION NO. \_\_\_\_\_ (SEAL)


FOR STATE AND UNITED STATES AGENCIES:

SIGNED BY \_\_\_\_\_ CHIEF OF SURVEY PARTY DATE \_\_\_\_\_

APPROVED AND SIGNED BY Arthur O. Enger DATE May 22, 1975  
MICHIGAN REGISTERED LAND SURVEYOR


Arthur O. Enger  
Michigan Department of Natural Resources

SURVEYOR'S MICHIGAN REGISTRATION NO. 13581



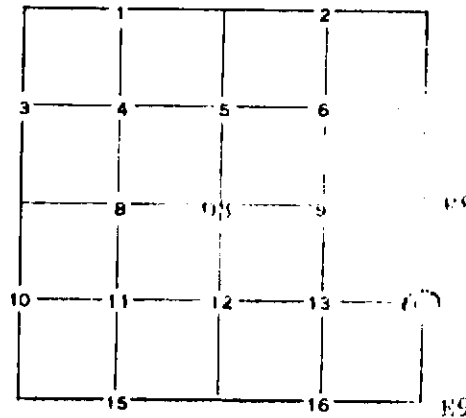
**CORNER NUMBERING CODE DIAGRAMS FOR IDENTIFYING LAND CORNER RECORDATIONS AND INDEXING**

**FOR PUBLIC LAND SURVEY CORNERS IN THE T. 51N., R. 35W. (MENTIONED OVER)**



Apply letter prefix for corner points encircled above for identifying corner recordation numbers over.

**FOR PROPERTY CONTROLLING AND MISC. PROPERTY CORNERS WITHIN THE SECTION (MENTIONED OVER AND EXCLUDE LOT CORNER)**



1. Above coded numbers are positioned on 1/16 fractional lines of the section.
2. Township corner code numbers shall be applied to corners of above typical section not numbered
3. Miscellaneous property corners within a section, located at points other than numbered above, shall be referenced to at least two of above corner code numbers.
4. Private claim corners to be tied to rectangular land corners if possible - sketch required below.

**EXPLANATORY SKETCH IF NECESSARY -- BELOW**

