

# LAND CORNER RECORDATION CERTIFICATE

## FILING REQUIREMENT OF ACT 74, MICH. P.A.1970

FOR CORNERS OF--:	LOCATED IN--:	CORNER CODE NUMBER
1. PUBLIC LAND SURVEY _____	T. <u>51</u> <sup>N.</sup> <del>X.</del> , R. <u>35</u> <sup>W.</sup> <del>X.</del>	<u>C8</u> <u>B9</u>
2. PROPERTY CONTROLLING IN SECTION <u>19</u>	T. <u>51</u> <sup>N.</sup> <del>X.</del> , R. <u>35</u> <sup>W.</sup> <del>X.</del>	<u>14, 15</u>
3. MISCELLANEOUS PROPERTY IN SECTION _____	T. _____ <sup>N.</sup> <del>X.</del> , R. _____ <sup>W.</sup> <del>X.</del>	_____
4. LOT NO. _____, RECORDED PLAT _____		
5. PRIVATE CLAIMS _____		

REGISTER OF DEEDS STAMP AND FILING NUMBER

I, Keith L. Sackett do hereby certify that under requirements of P.A. 74, Michigan P.A. of 1970, the corner points mentioned in lines 1 and 2 above (identified with circles on index code diagram—over) were, in a field survey on See below 19  , established, re-established, monumented, re-monumented, recovered or restored as expressed below and in conformance with regulations and rules therefore as required in the current manual of survey instructions of the United States Department of the Interior, Bureau of Land Management or by a decree of a court of law. Furthermore, that the corner points mentioned in lines 3, 4 and 5 above were, in a field survey on \_\_\_\_\_ 19  , found, recovered, restored, established or re-established as expressed below and in conformance with the rules of the Michigan State Board of Registration for Land Surveyors or, by a Decree of a Court of law:

**A. Description of original monument and accessories and/or subsequent restoration:**

<b>Corner C8:</b> Wood Post (Not found) Alder 3 N60E 8 (Not found) Alder 2 S25W 19 (Not found)	<b>Corner B9:</b> Wood Post Sugar 10 S40W 13 (not found) Sugar 9 N10W 16 (not found)
--	--

Found old fence corner

Corner 14 and 15: Not set on original survey. Found old fence corner that has been used as corner.

**B. Description of corner evidence found and/or method applied in restoring or re-establishing corner:**

10-7-74 Corner C8: Set at fence corner 40.657 N00° 40'45" E (MAG) to Sec. Corner  
 40.211 S00° 47'15" W (MAG) to Sec. Corner

9-16-74 Corner B9: Set in Road Junction at record distance from west 42.960 Ch. on line between section corners Mag. bearing N89° 53'15" W

10-7-74 Corner 14: Set at fence corner ¼ Cor. 20.168 north and Sec. corner 20.054 south

10-7-74 Corner 15: Set at fence corner ¼ Cor. 20.826 East and Sec. corner 22.134 west (Fence corners appear to be occupation lines of long standing.)

**C. Description of monument for corner and accessories established to perpetuate locating the position of the corner:**

<b>Corner C8:</b> 1" I.D. x 36" iron pipe with 4" aluminum cap 12" Cedar S25° W (MAG) 23.4 ft. "½ S, NBT" 8" Cedar S57° E (MAG) 59.6 ft. "½ S, NBT"	<b>Corner B9:</b> 1" I.D. x 24" Iron pipe with 4" alum. cap
<b>Corner 14:</b> 1" I.D. x 36" Iron pipe with 4" aluminum cap 8" Sugar S82° E (MAG) 14.9 ft. "1/16S, BT" 9" Sugar, S60° W (MAG) 26.8 ft. "1/16S, BT"	Nail in power pole N65° W 56.10 ft. Nail in fence cor. post S19° E (MAG) 70.85 Ft.
<b>Corner 15:</b> 1" I.D. x 36" Iron pipe with 4" aluminum cap 6" Sugar N48° W (MAG) 8.6 ft. "1/16S, BT" 11" Sugar S73° E (MAG) 10.5 ft. "1/16S, BT"	North sign post road sign S76° W (MAG) 31.23 ft.

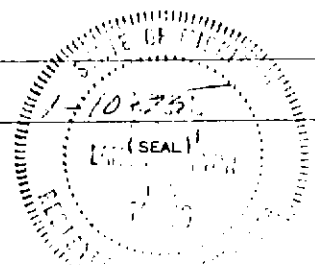
SIGNED BY Arthur O. Enger (Corner B9 only) DATE 11/25/74  
 Arthur O. Enger, Mich. Dept. of Natural Resources  
 SURVEYOR'S MICHIGAN REGISTRATION NO. 13581 (SEAL)

**FOR STATE AND UNITED STATES AGENCIES:**

SIGNED BY \_\_\_\_\_ DATE \_\_\_\_\_  
CHIEF OF SURVEY PARTY


APPROVED AND SIGNED BY Keith L. Sackett DATE 1-10-75  
MICHIGAN REGISTERED LAND SURVEYOR  
 Keith L. Sackett  
 Michigan Dept. of Natural Resources

SURVEYOR'S MICHIGAN REGISTRATION NO. 19006



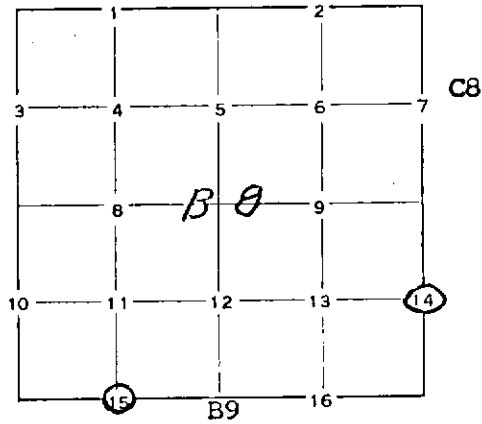
## CORNER NUMBERING CODE DIAGRAMS FOR IDENTIFYING LAND CORNER RECORDATIONS AND INDEXING

FOR PUBLIC LAND SURVEY CORNERS IN THE  
T. 51N, R. 35W (MENTIONED OVER)



Apply letter prefix for corner points encircled above for identifying corner recordation numbers over.

FOR PROPERTY CONTROLLING AND MISC.  
PROPERTY CORNERS WITHIN THE SECTION  
(MENTIONED OVER AND EXCLUDE LOT CORNER)



1. Above coded numbers are positioned on 1/16 fractional lines of the section.
2. Township corner code numbers shall be applied to corners of above typical section not numbered.
3. Miscellaneous property corners within a section, located at points other than numbered above, shall be referenced to at least two of above corner code numbers.
4. Private claim corners to be tied to rectangular land corners if possible - sketch required below.

EXPLANATORY SKETCH IF NECESSARY -- BELOW