

LAND CORNER RECORDATION CERTIFICATE

FILING REQUIREMENT OF ACT 74, MICH. P.A.1970

FOR CORNERS OF--:	LOCATED IN--:	CORNER CODE NUMBER
1. PUBLIC LAND SURVEY _____	T. <u>51</u> N. <u>X.</u> R. <u>35</u> W. <u>X.</u>	<u>D7, C6</u>
2. PROPERTY CONTROLLING IN SECTION _____	T. _____ N. _____ S. _____ R. _____ E. _____ W. _____	_____
3. MISCELLANEOUS PROPERTY IN SECTION _____	T. _____ N. _____ S. _____ R. _____ E. _____ W. _____	_____
4. LOT NO. _____, RECORDED PLAT _____		
5. PRIVATE CLAIMS _____		

REGISTER OF DEEDS STAMP AND FILING NUMBER

I, Keith Sackett do hereby certify that under requirements of P.A. 74, Michigan P.A. of 1970, the corner points mentioned in lines 1 and 2 above (identified with circles on index code diagram—over) were, in a field survey on see below 19 , established, re-established, monumented, re-monumented, recovered or restored as expressed below and in conformance with regulations and rules therefore as required in the current manual of survey instructions of the United States Department of the Interior, Bureau of Land Management or by a decree of a court of law. Furthermore, that the corner points mentioned in lines 3, 4 and 5 above were, in a field survey on 19 , found, recovered, restored, established or re-established as expressed below and in conformance with the rules of the Michigan State Board of Registration for Land Surveyors or, by a Decree of a Court of law:


- A. Description of original monument and accessories and/or subsequent restoration:
- D7: Wood Post (not found)
 - Birch 30 N40E 9 (not found)
 - Balsam 10 S10E 10 (not found)
 - C6: Wood Post (not found)
 - Sugar 18 S80W 13 (not found)
 - Hemlock 10 S20E 25 (not found)
- At C6 numerous blazes in area and an old post by unknown party.
- B. Description of corner evidence found and/or method applied in restoring or re-establishing corner:
- Corner D7: Re-established on 10/2/74 on line between sec. corners 40.132 east and 40.132 west
 - Corner C6: Re-established on 10/8/74 on line between sec. corners 40.148 south and 40.147 north mag. bearing of line N00°35'40"W

- C. Description of monument for corner and accessories established to perpetuate locating the position of the corner:
- Witnesses for corner D7: Set 1" I.D. x 36" Iron pipe with 4" alum. cap
 - 7" R. Maple S29°E (Mag) 3.5 ft. "1/4 S, NBT"
 - 7" R. Maple S46°W (Mag) 37.5 ft. "1/4 S, NBT"
 - Witnesses for corner C6: Set 1" I.D. x 40" Iron pipe with 4" alum. cap.
 - 14" Y. Birch N61°W (Mag) 25.5 ft. "1/4 S, NBT"
 - 5" Y. Birch S36°W (Mag) 24.3' "1/4 S, NBT"

SIGNED BY Arthur O. Enger (corner C6 only) DATE 11/25/74
 Arthur O. Enger, Mich. Dept. of Natural Resources
 SURVEYOR'S MICHIGAN REGISTRATION NO. 13581 (SEAL)

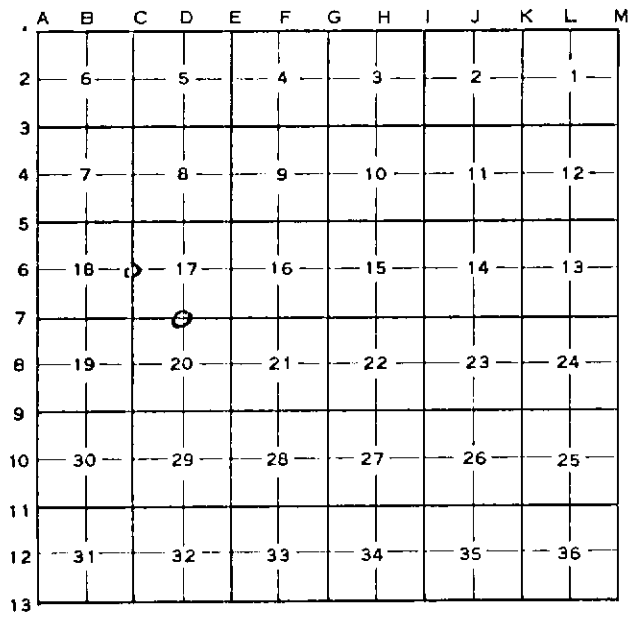
FOR STATE AND UNITED STATES AGENCIES:

SIGNED BY _____ DATE _____
 CHIEF OF SURVEY PARTY
 APPROVED AND SIGNED BY Keith L. Sackett DATE _____
 MICHIGAN REGISTERED LAND SURVEYOR
 Keith L. Sackett
 Mich. Department of Natural Resources



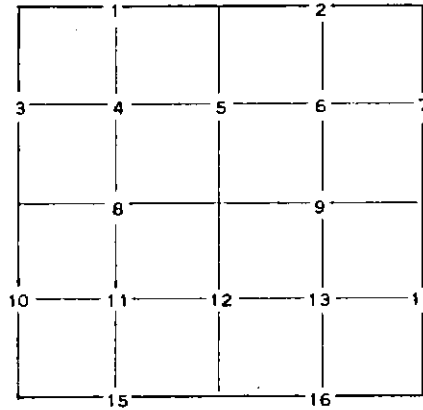
CORNER NUMBERING CODE DIAGRAMS FOR IDENTIFYING LAND CORNER RECORDATIONS AND INDEXING

FOR PUBLIC LAND SURVEY CORNERS IN THE
T. 51.4, R. 35.4 (MENTIONED OVER)



Apply letter prefix for corner points encircled above for identifying corner recordation numbers over.

FOR PROPERTY CONTROLLING AND MISC. PROPERTY CORNERS WITHIN THE SECTION (MENTIONED OVER AND EXCLUDE LOT CORNER)



1. Above coded numbers are positioned on 1/16 fractional lines of the section.
2. Township corner code numbers shall be applied to corners of above typical section not numbered.
3. Miscellaneous property corners within a section, located at points other than numbered above, shall be referenced to at least two of above corner code numbers.
4. Private claim corners to be tied to rectangular land corners if possible - sketch required below.

EXPLANATORY SKETCH IF NECESSARY -- BELOW