

LAND CORNER RECORDATION CERTIFICATE
Filing Requirement of Act 74, Mich. P.A. 1970 as Amended

For corners in

<u>Houghton</u> (County)	Located In:	Corner Code #
1. Public Land Survey	T 52N R 35W	M6
	T _____ R _____	_____
	T _____ R _____	_____
2. Property Controlling in Section	S 14 T 52N R 35W	2
	S _____ T _____ R _____	_____
	S _____ T _____ R _____	_____
3. Miscellaneous Property in Sec.	S _____ T _____ R _____	_____
	S _____ T _____ R _____	_____
4. Lot No. _____, Recorded Plat _____		
5. Private Claims _____		

Register of Deeds Stamp & File Number

	A	B	C	D	E	F	G	H	I	J	K	L	M
1													
2	6		5		4		3		2		1		
3													
4	7		8		9		10		11		12		
5													
6	18		17		16		15		14		13		
7													
8	19		20		21		22		23		24		
9													
10	30		29		28		27		26		25		
11													
12	31		32		33		34		35		36		
13													

I, Stephan J. Szyszkoski, in a field survey on 2 07/27/2010 do hereby state that under requirements of P.A. 74, Michigan P.A. of 1970, the corner points mentioned in lines 1 and 2 above were in conformance with regulations and rules therefore as required in the current manual of survey instructions of the United States Department of the Interior, Bureau of Land Management or by a decree of a Court of Law and /or that the corner points mentioned in lines 3, 4 and 5 above were in conformance with the rules of the Michigan Board of Land Surveyors or by a Decree of a Court of Law; established, re-established, monumented, recovered, found as expressed below:

NOTE: Not more than 2 corners, all in the same town and range, may be recorded on this certificate.

A. Description of original monument and accessories and/or subsequent restoration:

(M6) Quarter corner common to Section 13 T52N-R35W and Section 18 T52N-R34W. 1972 - Reestablished by A.O.Enger RLS at intersection of road centerlines as determined by parallel fences on N & S sides of E & W road and E & W sides of N & S road. This position is in line with an old fence going E from the intersection, also. Set 1"ID x36" iron pipe with 4" aluminum cap. NW corner of old garage S57 1/2E 44.9', Nail in power pole S59W 38.2', Fence corner East 33 ft. Monument buried about 6 inches below road surface.

(2-Sec. 14) East 1/16 corner between Sections 11 and 14. Not established in the original survey.

B. Description of corner evidence found and/or method applied in restoring or reestablishing corner:

(M6) The 1972 monument was not recovered. The monument had been removed by a road grader sometime in the past, according to an adjacent land owner. Reestablished the 1972 position reconstructed as follows: 1) in the intersection of road centerlines; 2) at record bearing and distance from an aluminum nail found in the side of a sawn-off power pole, presumably the 1972 witness object, S59W (now S62W) 38.2' distant; 3) at 33.0' west of an old N-S fence line; 4) in line with the remains of an old fence to the east. The fences on the north and south sides of Peltola road were not found and appear to have been removed. The old garage and the fence corner east (1972 witness objects) were not recovered.

(2-Sec. 14) Established the corner midway and on the Section line between Quarter corner 1333.36' west and Section corner 1333.36' east.

C. Description of monument for corner and accessories established to perpetuate locating the position of the corner:

(M6) Set 1"IDx32" I.pipe with 4" alum. MDNR cap 7" below the gravel surface in the intersection of Bear Creek and Peltola Roads. 2.5"O.D.x6.6 ft. Rd. sign post N31W 42.85' to face Set measuring nail with MDNR tag in the side of: Power pole JIB41 S62W 36.9' 5" twin Spruce S56E 47.55' mrkd "1/4S NBT" 9" Spruce N58E 44.35' do Bearings are magnetic.

(2) Set 1"IDx32" I.pipe with 4" alum. MDNR cap. Set measuring nail with MDNR tag in the side of: 7" Spruce N33E 18.7' mrkd "1/16S BT" 7" Maple N87E 13.95' do 5" Spruce S16W 15.6' do 7" Maple N66W 6.9' do Set sq'd cedar post adjacent. Bearings are magnetic.

Signed by Stephan J. Szyszkoski
 Surveyor's Michigan License No. 33986

Date 10/20/2010



For the Michigan Department of Natural Resources and Environment, Forest Management Division

16512
16513

LAND CORNER RECORDATION CERTIFICATE
Filing Requirement of Act 74, Mich. P.A. 1970 as Amended

For corners in

<u>Houghton</u> (County)	Located In:	Corner Code #
1. Public Land Survey	T _____ R _____	_____
	T _____ R _____	_____
	T _____ R _____	_____
2. Property Controlling in Section	S <u>14</u> T <u>52N</u> R <u>35W</u>	<u>J6</u>
	S <u>14</u> T <u>52N</u> R <u>35W</u>	<u>4</u>
	S _____ T _____ R _____	_____
3. Miscellaneous Property in Sec.	S _____ T _____ R _____	_____
	S _____ T _____ R _____	_____
4. Lot No. _____, Recorded Plat _____		
5. Private Claims _____		

Register of Deeds Stamp & File Number

	A	B	C	D	E	F	G	H	I	J	K	L	M
1													
2	6		5		4		3		2		1		
3													
4	7		8		9		10		11		12		
5													
6	18		17		16		15		14		13		
7													
8	19		20		21		22		23		24		
9													
10	30		29		28		27		26		25		
11													
12	31		32		33		34		35		36		
13													

I, Stephan J. Szyszkoski, in a field survey on 4 08/11/2010 do hereby state that under requirements of P.A. 74, Michigan P.A. of 1970, the corner points mentioned in lines 1 and 2 above were in conformance with regulations and rules therefore as required in the current manual of survey instructions of the United States Department of the Interior, Bureau of Land Management or by a decree of a Court of Law and /or that the corner points mentioned in lines 3, 4 and 5 above were in conformance with the rules of the Michigan Board of Land Surveyors or by a Decree of a Court of Law; established, re-established, monumented, recovered, found as expressed below:

NOTE: Not more than 2 corners, all in the same town and range, may be recorded on this certificate.

A. Description of original monument and accessories and/or subsequent restoration:

(J6) Center of Section 14. Not established in the original survey.

(4-Sec. 14) Northwest 1/16 corner, Section 14. Not established in the original survey.

B. Description of corner evidence found and/or method applied in restoring or reestablishing corner:

(J6) Established the corner at the intersection of straight lines connecting opposite 1/4 corners.

(4-Sec. 14) Established the corner at the intersection of straight lines connecting opposite 1/16 corners.

C. Description of monument for corner and accessories established to perpetuate locating the position of the corner:

(J6) Set 1"IDx32" I.pipe with 4" alum. MDNR cap. Set measuring nail with MDNR tag in the side of:
 4" Hemlock S67W 6.1' mrkd "C1/4 BT"
 6" Spruce N57W 9.0' do
 9" Sugar N39E 15.8' do
 9" Sugar S67E 12.6' do
 Set sq'd cedar post adjacent.
 Bearings are magnetic.

(4) Set 1"IDx32" I.pipe with 4" alum. MDNR cap. Set measuring nail with MDNR tag in the side of:
 7" Y.Birch N24E 16.8' mrkd "1/16S BT"
 10" Cedar S30E 11.4' do
 6" Cedar N63W 4.6' do
 5" Cedar N35W 12.15' do
 Set sq'd cedar post adjacent.
 Bearings are magnetic.

Signed by Stephan J. Szyszkoski
 Surveyor's Michigan License No. 33986

Date 10/20/2010

For the Michigan Department of Natural Resources and Environment, Forest Management Division



LAND CORNER RECORDATION CERTIFICATE
 Filing Requirement of Act 74, Mich. P.A. 1970 as Amended

For corners in

<u>Houghton</u> (County)	Located In:	Corner Code #
1. Public Land Survey	T _____ R _____ T _____ R _____ T _____ R _____	_____
2. Property Controlling in Section	S 13 T 52N R 35W S 14 T 52N R 35W S _____ T _____ R _____ S _____ T _____ R _____	8 6 _____ _____
3. Miscellaneous Property in Sec.	S _____ T _____ R _____ S _____ T _____ R _____	_____ _____
4. Lot No. _____, Recorded Plat _____		
5. Private Claims _____		

Register of Deeds Stamp & File Number

1	A	B	C	D	E	F	G	H	I	J	K	L	M
2	6		5		4		3		2		1		
3													
4	7		8		9		10		11		12		
5													
6	18		17		16		15		14		13		
7													
8	19		20		21		22		23		24		
9													
10	30		29		28		27		26		25		
11													
12	31		32		33		34		35		36		
13													

I, Stephan J. Szyszkoski, in a field survey on 8 08/09/2010
6 07/27/2010 do hereby state
 that under requirements of P.A. 74, Michigan P.A. of 1970, the corner points mentioned in lines 1 and 2
 above were in conformance with regulations and rules therefore as required in the current manual of survey
 instructions of the United States Department of the Interior, Bureau of Land Management or by a decree of
 a Court of Law and /or that the corner points mentioned in lines 3, 4 and 5 above were in conformance with
 the rules of the Michigan Board of Land Surveyors or by a Decree of a Court of Law; established,
 re-established, monumented, recovered, found as expressed below:

NOTE: Not more than 2 corners, all in the same town and range, may be recorded on this certificate.

A. Description of original monument and accessories and/or subsequent restoration:

(8-Sec. 13) West 1/16 corner, Section 13. Not established in the original survey. Found no subsequent record.

(6-Sec. 14) Northeast 1/16 corner, Section 14. Not established in the original survey.

B. Description of corner evidence found and/or method applied in restoring or reestablishing corner:

(8-Sec. 13) Found no monumentation at the corner position. There are old and unmaintained fences running north and east from near the corner position but judging from their courses (N5W and N81E), they appear to have been run in on approximate lines. They intersect at a point about 32.5' north of the position for the corner. Established the corner midway and on a straight line between Center of Section of record 1315.94' east and Quarter corner of record 1315.94' west.

(6-Sec. 14) Established the corner at the intersection of straight lines connecting opposite 1/16 corners.

C. Description of monument for corner and accessories established to perpetuate locating the position of the corner:

(8) Set 1"IDx32" I.pipe with 4" alum. MDNR cap.
 Set measuring nail with MDNR tag in the side of:
 8" twin Maple N10E 3.85' mrkd "1/16S BT"
 8" Spruce N74E 20.45' do
 5" Maple S48W 15.05' do
 7" Spruce N83W 19.75' do
 Set sq'd Cedar post adjacent.
 Bearings are magnetic.

(6) Set 1"IDx32" I.pipe with 4" alum. MDNR cap.
 Set measuring nail with MDNR tag in the side of:
 11" Y.Birch N27E 28.15' mrkd "1/16S BT"
 9" Maple N48E 36.05' do
 4" W.Pine S12W 26.95' do
 4" Spruce N44W 12.9' do
 Set sq'd cedar post adjacent.
 Bearings are magnetic.

Signed by Stephan J. Szyszkoski
 Surveyor's Michigan License No. 33986

Date 10/20/2010

For the Michigan Department of Natural Resources and Environment, Forest Management Division



LAND CORNER RECORDATION CERTIFICATE
 Filing Requirement of Act 74, Mich. P.A. 1970 as Amended

For corners in

<u>Houghton</u> (County)	Located In:	Corner Code #
1. Public Land Survey	T _____ R _____ T _____ R _____ T _____ R _____	_____
2. Property Controlling in Section	S 13 T 52N R 35W _____ S 13 T 52N R 35W _____ S _____ T _____ R _____ S _____ T _____ R _____	L6 4 _____ _____
3. Miscellaneous Property in Sec.	S _____ T _____ R _____ S _____ T _____ R _____	_____ _____
4. Lot No. _____, Recorded Plat _____		
5. Private Claims _____		

Register of Deeds Stamp & File Number

1	A	B	C	D	E	F	G	H	I	J	K	L	M
2		6		5		4		3		2		1	
3													
4		7		8		9		10		11		12	
5													
6		18		17		16		15		14		13	
7													
8		19		20		21		22		23		24	
9													
10		30		29		28		27		26		25	
11													
12		31		32		33		34		35		36	
13													

I, Stephan J. Szyszkoski, in a field survey on 4 08/09/2010 do hereby state that under requirements of P.A. 74, Michigan P.A. of 1970, the corner points mentioned in lines 1 and 2 above were in conformance with regulations and rules therefore as required in the current manual of survey instructions of the United States Department of the Interior, Bureau of Land Management or by a decree of a Court of Law and /or that the corner points mentioned in lines 3, 4 and 5 above were in conformance with the rules of the Michigan Board of Land Surveyors or by a Decree of a Court of Law; established, re-established, monumented, recovered, found as expressed below:

NOTE: Not more than 2 corners, all in the same town and range, may be recorded on this certificate.

A. Description of original monument and accessories and/or subsequent restoration:

(L6) Center of Section 13. Corner not established in the original survey. Previously established by an unknown surveyor at an unknown time in the past. Local land owner William Bingham remembers seeing an iron marker at the corner position in the center of Peltola road and in line with old fence lines to the north and south.

(4-Sec. 13) Northwest 1/16 corner, Section 13. Not established in the original survey.

B. Description of corner evidence found and/or method applied in restoring or reestablishing corner:

(L6) Found no monumentation at the corner position. Reestablished the corner at the intersection of old fence lines north, south, and west. This position also falls in the center of gravelled Peltola road to the east. The position has plainly been accepted by local land owners for many years, judging by the appearance of the fences and the local land use. Furthermore, this position had evidently been used by an unknown surveyor long ago to subdivide the NE1/4 of Section 14, as the conforming locations of old fence lines running between 1/16 corner positions #5, 6, and #9 suggest. I accept the long-used position as the Center of Section 13 and note that from this position the intersection of straight lines connecting opposite 1/4 corner of this Section is 3.3' East and 37.4' South.

(4-Sec. 13) Established the corner at the intersection of straight lines connecting opposite 1/16 corners. The corner position is 2 ft. south of the flowing water of a creek.

C. Description of monument for corner and accessories established to perpetuate locating the position of the corner:

(L6) Set 1"IDx32" I.pipe with 4" alum. MDNR cap buried 7" below the gravel surface of Peltola Rd. Set measuring nail with MDNR tag in the side of:
 4" Sugar N38E 27.45' mrkd "C1/4 BT"
 7" Sugar S23E 58.65' do
 4" Sugar S06W 40.25' do
 8" triple Maple N44W 33.5' do
 Bearings are magnetic.

(4) Set 1"IDx32" I.pipe with 4" alum. MDNR cap. Set measuring nail with MDNR tag in the side of:
 4" Y.Birch S46W 28.9' mrkd "1/16S BT"
 16" Hemlock S31W 33.65' do
 4" Spruce S08W 17.5' do
 6" Cedar S22E 30.05' do
 Set sq'd cedar post adjacent.
 Bearings are magnetic.

Signed by Stephan J. Szyszkoski
 Surveyor's Michigan License No. 33986

Date 10/20/2010



For the Michigan Department of Natural Resources and Environment, Forest Management Division

LAND CORNER RECORDATION CERTIFICATE
Filing Requirement of Act 74, Mich. P.A. 1970 as Amended

For corners in _____

<u>Houghton</u> <small>(County)</small>	Located In:	Corner Code #
1. Public Land Survey	T _____ R _____	_____
	T _____ R _____	_____
	T _____ R _____	_____
2. Property Controlling in Section	S 14 T 52N R 35W	8
	S 14 T 52N R 35W	5
	S _____ T _____ R _____	_____
3. Miscellaneous Property in Sec.	S _____ T _____ R _____	_____
	S _____ T _____ R _____	_____
4. Lot No. _____, Recorded Plat _____		
5. Private Claims _____		

Register of Deeds Stamp & File Number

1	A	B	C	D	E	F	G	H	I	J	K	L	M
2		6		5		4		3		2		1	
3													
4		7		8		9		10		11		12	
5													
6		18		17		16		15		14		13	
7													
8		19		20		21		22		23		24	
9													
10		30		29		28		27		26		25	
11													
12		31		32		33		34		35		36	
13													

I, Stephan J. Szyszkoski, in a field survey on 8 08/09/2010 do hereby state that under requirements of P.A. 74, Michigan P.A. of 1970, the corner points mentioned in lines 1 and 2 above were in conformance with regulations and rules therefore as required in the current manual of survey instructions of the United States Department of the Interior, Bureau of Land Management or by a decree of a Court of Law and /or that the corner points mentioned in lines 3, 4 and 5 above were in conformance with the rules of the Michigan Board of Land Surveyors or by a Decree of a Court of Law; established, re-established, monumented, recovered, found as expressed below:

NOTE: Not more than 2 corners, all in the same town and range, may be recorded on this certificate.

A. Description of original monument and accessories and/or subsequent restoration:

(8-Sec. 14) West 1/16 corner, Section 14. Not established in the original survey.

(5-Sec. 14) North 1/16 corner, Section 14. Not established in the original survey.

B. Description of corner evidence found and/or method applied in restoring or reestablishing corner:

(8-Sec. 14) Established the corner midway and on a straight line between Quarter corner of record 1405.68' west and the monumented Center of Section 1405.68' east.

(5-Sec. 14) Established the corner midway and on a straight line between Quarter corner 1279.03' north and Center of Section 14 1279.03' south.

C. Description of monument for corner and accessories established to perpetuate locating the position of the corner:

(8) Set 1"IDx32" I.pipe with 4" alum. MDNR cap.
 Set measuring nail with MDNR tag in the side of:
 6" Sugar N25E 19.0' mrkd "1/16S BT"
 8" Sugar N88E 14.3' do
 8" Sugar S16W 3.6' do
 7" Sugar N67W 21.25' do
 Set sq'd cedar post adjacent.
 Bearings are magnetic.

(5) Set 1"IDx32" I.pipe with 4" alum. MDNR cap.
 Set measuring nail with MDNR tag in the side of:
 8" twin Sugar N10E 14.25' mrkd "1/16S BT"
 19" Sugar S38E 9.35' do
 9" Maple S07E 12.3' do
 7" Sugar S80W 13.0' do
 Set sq'd cedar post adjacent.
 Bearings are magnetic.

Signed by Stephan J. Szyszkoski
 Surveyor's Michigan License No. 33986

Date 10/20/2010



For the Michigan Department of Natural Resources and Environment, Forest Management Division

LAND CORNER RECORDATION CERTIFICATE
Filing Requirement of Act 74, Mich. P.A. 1970 as Amended

For corners in

<u>Houghton</u> (County)	Located In:	Corner Code #
1. Public Land Survey	T 52N R 35W	M7
	T _____ R _____	_____
	T _____ R _____	_____
2. Property Controlling in Section	S _____ T _____ R _____	_____
	S 14 T 52N R 35W	3
	S _____ T _____ R _____	_____
3. Miscellaneous Property in Sec.	S _____ T _____ R _____	_____
	S _____ T _____ R _____	_____
4. Lot No. _____, Recorded Plat _____		
5. Private Claims _____		

Register of Deeds Stamp & File Number

1	A	B	C	D	E	F	G	H	I	J	K	L	M
2		6		5		4		3		2		1	
3													
4		7		8		9		10		11		12	
5													
6		18		17		16		15		14		13	
7													
8		19		20		21		22		23		24	
9													
10		30		29		28		27		26		25	
11													
12		31		32		33		34		35		36	
13													

I, Stephan J. Szyszkoski, in a field survey on 3 08/05/2010 do hereby state that under requirements of P.A. 74, Michigan P.A. of 1970, the corner points mentioned in lines 1 and 2 above were in conformance with regulations and rules therefore as required in the current manual of survey instructions of the United States Department of the Interior, Bureau of Land Management or by a decree of a Court of Law and /or that the corner points mentioned in lines 3, 4 and 5 above were in conformance with the rules of the Michigan Board of Land Surveyors or by a Decree of a Court of Law; established, re-established, monumented, recovered, found as expressed below:

NOTE: Not more than 2 corners, all in the same town and range, may be recorded on this certificate.

A. Description of original monument and accessories and/or subsequent restoration:

(M7) Corner common to Sections 13-24 T52N-R35W and Sections 18-19 T52N-R34W. 1972 - A.O.Enger RLS reestablished the corner in the approximate centerline of N & S road, 50 links W. of a N & S fence line parallel to the road and in line with a fence going E. and one going W., which is accepted as the corner by common report. Set 1"IDx36" I.pipe with 4" alum. cap. Red Maple 8" S63W 116.1', R.Maple 6" N72W 69.2', W.Spruce 12" S81 1/2E 56.7'.

(3-Sec. 14) North 1/16 corner between Sections 14 and 15. Not established in the original survey.

B. Description of corner evidence found and/or method applied in restoring or reestablishing corner:

(M7) Found the 1972 monument in good condition at record bearing and distance from the W.Spruce NBT SE, found in good condition with overgrown blazes. Accepted the monument as the best available evidence of the position of the original corner.

(3-Sec. 14) Established the corner midway and on the Section line between Quarter corner of record 1271.05' south and Section corner of record 1271.05' north.

C. Description of monument for corner and accessories established to perpetuate locating the position of the corner:

(M7) Found 1"ID I.pipe with 4" alum. MI Dept of Conservation cap.
 Set measuring nail with MDNR tag in the side of:
 14" W.Spruce S79E 56.95' old marks (1972 NBT)
 6" W.Spruce S31E 18.4' mrkd "S19 NBT"
 7" Maple N64W 29.35' "S13 NBT"
 7" W.Spruce N77E 18.85' "S18 NBT"
 Set sq'd cedar post adjacent.
 Bearings are magnetic.

(3) Set 1"IDx32" I.pipe with 4" alum. MDNR cap.
 Set measuring nail with MDNR tag in the side of:
 9" Maple N02W 25.3' mrkd "1/16S BT"
 9" Y.Birch S80E 7.75' do
 19" Hemlock S17E 27.7' do
 13" Hemlock S72W 12.65' do
 Set sq'd cedar post adjacent.
 Bearings are magnetic.

Signed by Stephan J. Szyszkoski
 Surveyor's Michigan License No. 33986

Date 10/20/2010

For the Michigan Department of Natural Resources and Environment, Forest Management Division



LAND CORNER RECORDATION CERTIFICATE
Filing Requirement of Act 74, Mich. P.A. 1970 as Amended

For corners in

<u>Houghton</u> (County)	Located In:	Corner Code #
1. Public Land Survey	T 51N R 36W	C5
	T _____ R _____	_____
	T _____ R _____	_____
2. Property Controlling in Section	S _____ T _____ R _____	_____
	S 19 T 51N R 36W	11
	S _____ T _____ R _____	_____
3. Miscellaneous Property in Sec.	S _____ T _____ R _____	_____
	S _____ T _____ R _____	_____
4. Lot No. _____, Recorded Plat _____		
5. Private Claims		



	A	B	C	D	E	F	G	H	I	J	K	L	M
1													
2	6		5		4		3		2		1		
3													
4	7		8		9		10		11		12		
5			●										
6	18		17		16		15		14		13		
7													
8	19		20		21		22		23		24		
9	●												
10	30		29		28		27		26		25		
11													
12	31		32		33		34		35		36		
13													

I, Stephan J. Szyszkoski, in a field survey on C5 09/13/2010 and 11 09/22/2010 do hereby state that under requirements of P.A. 74, Michigan P.A. of 1970, the corner points mentioned in lines 1 and 2 above were in conformance with regulations and rules therefore as required in the current manual of survey instructions of the United States Department of the Interior, Bureau of Land Management or by a decree of a Court of Law and /or that the corner points mentioned in lines 3, 4 and 5 above were in conformance with the rules of the Michigan Board of Land Surveyors or by a Decree of a Court of Law; established, re-established, monumented, recovered, found as expressed below:

NOTE: Not more than 2 corners, all in the same town and range, may be recorded on this certificate.

A. Description of original monument and accessories and/or subsequent restoration:

(C5) Corner common to Sections 7-8-17-18. 1959 - Corner remonumented by Billy D. Buckler RLS from local evidence. Set 1" pipe with 4" brass cap. 8" Cedar N05W 49 links, 9" Hemlock N52E 40 links, 15" Sugar Maple S56E 44 links.

(11-Sec. 19) Southwest 1/16 corner, Section 19. Not established in the original survey.

B. Description of corner evidence found and/or method applied in restoring or reestablishing corner:

(C5) Found the 1959 monument in good condition and at record bearing and distance from the 1959 Cedar and Hemlock NBTs, both in good condition, and from the NBT Sugar SE, standing dead with scribing plain. Accepted the monument as the best available evidence of the position of the original corner.

(11-Sec. 19) Established the corner at the intersection of straight lines connecting opposite 1/16 corners.

C. Description of monument for corner and accessories established to perpetuate locating the position of the corner:

(C5) Fd. 1"ID I.pipe with 4" brass MI Dept. of Conservation cap. Set measuring nail with MDNR tag in the side of:
 12" Cedar N03E 32.9' old marks (1959 NBT)
 12" Hemlock N57E 26.7' overgrown do
 7" Maple S35E 36.5' mrkd "S17 NBT"
 11" Hemlock S86W 20.0' "S18 NBT"
 Scribed Y.Birch tree and Hemlock tree, standing dead, face the corner. Bearings are magnetic. Cedar post adjacent.

(11) Set 1"IDx32" I.pipe with 4" alum. MDNR cap. Set measuring nail with MDNR tag in the side of:
 4" Maple N09E 16.6' mrkd "1/16S BT"
 10" Cedar N86E 16.7' do
 9" Cedar S14W 13.05' do
 5" B.Ash N80W 11.6' do
 Set sq'd cedar post adjacent. Bearings are magnetic.

Signed by Stephan J. Szyszkoski
 Surveyor's Michigan License No. 33986

Date 01/06/2011



For the Michigan Department of Natural Resources and Environment, Forest Management Division

LAND CORNER RECORDATION CERTIFICATE
Filing Requirement of Act 74, Mich. P.A. 1970 as Amended

For corners in

<u>Houghton</u> (County)	Located In:	Corner Code #
1. Public Land Survey	T 51N R 36W	C6
	T 51N R 36W	B5
2. Property Controlling in Section	T _____ R _____	_____
	S _____ T _____ R _____	_____
	S _____ T _____ R _____	_____
3. Miscellaneous Property in Sec.	S _____ T _____ R _____	_____
	S _____ T _____ R _____	_____
4. Lot No. _____, Recorded Plat _____		
5. Private Claims _____		

Register of Deeds Stamp & File Number

	A	B	C	D	E	F	G	H	I	J	K	L	M
1													
2	6		5		4		3		2		1		
3													
4	7		8		9		10		11		12		
5													
6	18		17		16		15		14		13		
7													
8	19		20		21		22		23		24		
9													
10	30		29		28		27		26		25		
11													
12	31		32		33		34		35		36		
13													

I, Stephan J. Szyszkoski, in a field survey on C6 09/13/2010 and B5 09/13/2010 do hereby state that under requirements of P.A. 74, Michigan P.A. of 1970, the corner points mentioned in lines 1 and 2 above were in conformance with regulations and rules therefore as required in the current manual of survey instructions of the United States Department of the Interior, Bureau of Land Management or by a decree of a Court of Law and /or that the corner points mentioned in lines 3, 4 and 5 above were in conformance with the rules of the Michigan Board of Land Surveyors or by a Decree of a Court of Law; established, re-established, monumented, recovered, found as expressed below:

NOTE: Not more than 2 corners, all in the same town and range, may be recorded on this certificate.

A. Description of original monument and accessories and/or subsequent restoration:

(C6) Quarter corner common to Sections 17 and 18. 1959 - Reestablished by Billy D. Buckler RLS midway and on line between Section corners. Set 1" I.D. I.pipe with 4" brass cap. 11" White Pine N52E 40 links, 6" Sugar Maple S54W 14 links.

(B5) Quarter corner common to Sections 7 and 18. 1959 - Remonumented by Billy D. Buckler RLS from stump of Hemlock B.T. N85E 08 links, in poor condition, scribing plain. Set 1" pipe with 4" brass cap. 20" Cedar S89E 52 links, 22" Sugar Maple S19W 5.5 links.

B. Description of corner evidence found and/or method applied in restoring or reestablishing corner:

(C6) Found the 1959 monument in good condition and at record bearing and distance from the 1959 witnesses, both in good condition. Measured to Section corners north and south to verify the position of the monument and accepted same as a careful and faithful reestablishment of the position of the original corner.

(B5) Found the 1959 monument in good condition and at record bearing and distance from the Cedar NBT SE, in good condition with scribing visible. Accepted the monument as a careful and faithful perpetuation of the position of the original corner.

C. Description of monument for corner and accessories established to perpetuate locating the position of the corner:

(C6) Fd. 1"ID I.pipe with 4" brass MI Dept. of Conservation cap. Set measuring nail with MDNR tag in the side of:
 17" W.Pine N54E 27.1' old blazes (1959 NBT)
 7" Sugar S62W 9.55' do do
 4" Cedar S33E 9.85' mrkd "1/4S NBT"
 6" Hemlock N03W 6.0' do
 Set sq'd cedar post adjacent.
 Bearings are magnetic.

(B5) Fd. 1"ID I.pipe with 4" brass MI Dept. of Conservation cap. Set measuring nail with MDNR tag in the side of:
 20" Cedar S87E 35.7' old marks 1959 NBT
 7" Y.Birch N27E 7.85' mrkd "1/4S NBT"
 7" Maple S39E 16.4' do
 10" Maple S73W 3.1' do
 Cedar post adjacent. Bearings are magnetic.

Signed by Stephan J. Szyszkoski
 Surveyor's Michigan License No. 33986

Date 01/06/2011



For the Michigan Department of Natural Resources and Environment, Forest Management Division

LAND CORNER RECORDATION CERTIFICATE
Filing Requirement of Act 74, Mich. P.A. 1970 as Amended

For corners in

<u>Houghton</u> (County)	Located In:	Corner Code #
1. Public Land Survey	T 51N R 36W	E7
	T R	
	T R	
2. Property Controlling in Section	S T R	
	S 17 T 51N R 36W	16
	S T R	
3. Miscellaneous Property in Sec.	S T R	
	S T R	
4. Lot No. _____, Recorded Plat _____		
5. Private Claims		

Register of Deeds Stamp & File Number

	A	B	C	D	E	F	G	H	I	J	K	L	M
1													
2	6			5		4		3		2		1	
3													
4	7			8		9		10		11		12	
5													
6	18			17		16		15		14		13	
7													
8	19			20		21		22		23		24	
9													
10	30			29		28		27		26		25	
11													
12	31			32		33		34		35		36	
13													

I, Stephan J. Szyszkoski, in a field survey on E7 09/02/2010 and 16 09/02/2010 do hereby state that under requirements of P.A. 74, Michigan P.A. of 1970, the corner points mentioned in lines 1 and 2 above were in conformance with regulations and rules therefore as required in the current manual of survey instructions of the United States Department of the Interior, Bureau of Land Management or by a decree of a Court of Law and /or that the corner points mentioned in lines 3, 4 and 5 above were in conformance with the rules of the Michigan Board of Land Surveyors or by a Decree of a Court of Law; established, re-established, monumented, recovered, found as expressed below:

NOTE: Not more than 2 corners, all in the same town and range, may be recorded on this certificate.

A. Description of original monument and accessories and/or subsequent restoration:

(E7) Corner common to Sections 16-17-20-21. 1959 - Corner remonumented by Billy D. Buckler RLS from local evidence. Set 1" pipe with 4" brass cap. 6" Sugar N25W 43.5 links, 8" Sugar S32E 34.5 links, 12" Sugar N45E 50 links, 12" Black Cherry S44W 22 links. 1993 - The undersigned recovered the 1959 monument disturbed and installed a new monument at the corner position, at record bearing and distance from the 1959 witnesses.

(16-Sec. 17) East 1/16 corner between Sections 17 and 20. Not established in the original survey.

B. Description of corner evidence found and/or method applied in restoring or reestablishing corner:

(E7) Found the 1993 monument, a 1"IDx32" I.pipe with 4" alum. MDNR cap, date stamped 11/9/93, at record bearing and distance from the 1959 witnesses as follows: Sugar NW in good condition but a large tree between it and the corner reduces its utility, Sugar SE a stump with notch visible, Sugar NE in good condition, Black Cherry SW a standing dead stub. Accepted the monument as the best available evidence of the position of the corner.

(16-Sec. 17) Established the corner midway and on the Section line between Quarter corner 1321.03' west and Section corner 1321.03' east.


C. Description of monument for corner and accessories established to perpetuate locating the position of the corner:

(E7) Found 1"ID I.pipe with 4" alum. MDNR cap. Set measuring nail with MDNR tag in the side of:
 15" Sugar N50E 33.1' old blazes (1959 NBT)
 12" Sugar S52E 27.3' mrkd "S21 NBT"
 12" Sugar S09W 5.85' "S20 NBT"
 4" Sugar S58W 14.45' do
 Set sq'd cedar post adjacent.
 Bearings are magnetic.

(16) Set 1"IDx32" I.pipe w/ 4" alum. MDNR cap. Set measuring nail with MDNR tag in the side of:
 15" Sugar N04W 21.6' mrkd "1/16S BT"
 7" Sugar S50E 12.75' do
 11" Sugar S44W 16.25' do
 6" Sugar N67W 30.75' do
 Set sq'd cedar post adjacent.
 Bearings are magnetic.

Signed by Stephan J. Szyszkoski
 Surveyor's Michigan License No. 33986

Date 01/06/2011



For the Michigan Department of Natural Resources and Environment, Forest Management Division

LAND CORNER RECORDATION CERTIFICATE
Filing Requirement of Act 74, Mich. P.A. 1970 as Amended

For corners in

<u>Houghton</u> (County)	Located In:	Corner Code #
1. Public Land Survey	T 51N R 36W	D7
	T _____ R _____	_____
	T _____ R _____	_____
2. Property Controlling in Section	S _____ T _____ R _____	_____
	S 19 T 51N R 36W	3
	S _____ T _____ R _____	_____
3. Miscellaneous Property in Sec.	S _____ T _____ R _____	_____
	S _____ T _____ R _____	_____

4. Lot No. _____, Recorded Plat _____
 5. Private Claims _____

I, Stephan J. Szyszkoski, in a field survey on 3 09/02/2010 do hereby state that under requirements of P.A. 74, Michigan P.A. of 1970, the corner points mentioned in lines 1 and 2 above were in conformance with regulations and rules therefore as required in the current manual of survey instructions of the United States Department of the Interior, Bureau of Land Management or by a decree of a Court of Law and /or that the corner points mentioned in lines 3, 4 and 5 above were in conformance with the rules of the Michigan Board of Land Surveyors or by a Decree of a Court of Law; established, re-established, monumented, recovered, found as expressed below:

NOTE: Not more than 2 corners, all in the same town and range, may be recorded on this certificate.

A. Description of original monument and accessories and/or subsequent restoration:

(D7) Quarter corner common to Sections 17 and 20. 1848 - Established by S.W.Higgins Deputy Surveyor midway and on the Section line between Section corners 40.31 chains east and west. Set post. Balsam 10" S40W 9 links, Balsam 8" East 3 links.

(3-Sec. 19) North 1/16 corner between Section 19 T51N-R36W and Section 24 T51N-R37W. 1992 - Established by the undersigned midway and on line between corners A7 and A8. Set 1"IDx36" I.pipe with 4" alum. MDNR cap. 8" Sugar N23E 16.7', 12" Sugar N55W 11.5', 8" Hemlock S50E 27.0', 8" Sugar S36W 54.1'. Corner lies 3' NW of the NW edge of a gravel road.

B. Description of corner evidence found and/or method applied in restoring or reestablishing corner:

(D7) The original post and accessories were not recovered. Found no evidence of the position of the original corner on the ground. Reestablished the corner position midway and on the Section line between monumented Section corners 2642.07' east and west.

(3-Sec. 19) The 1992 monument was destroyed in Aug. 2010 by heavy equipment while making improvements to the adjacent road. Remonumented the corner in the 1992 position which was found clearly marked by evidence in the soil. Found three of the four 1992 witnesses at record bearing and distance.

C. Description of monument for corner and accessories established to perpetuate locating the position of the corner:

(D7) Set 1"IDx32" I.pipe with 4" alum. MDNR cap. Set measuring nail with MDNR tag in the side of:
 15" Sugar N10W 22.85' mrkd "1/4S NBT"
 4" Sugar N55E 20.45' do
 5" Sugar South 3.95' do
 14" Maple S84W 22.45' do
 Set sq'd cedar post adjacent.
 Bearings are magnetic.

(3) Set 1"IDx32" I.pipe with 4" alum. MDNR cap. Set measuring nail with MDNR tag in the side of:
 8" Sugar N26E 16.7' old marks 1992 BT
 10" Sugar N53W 11.8' do do
 7" Sugar S38W 54.3' overgrown blazes do
 5" Hemlock S47E 30.0' mrkd "1/16S BT"
 Set sq'd cedar post adjacent.
 Bearings are magnetic.

Register of Deeds Stamp & File Number

1	A	B	C	D	E	F	G	H	I	J	K	L	M
2	6			5		4		3		2		1	
3													
4	7			8		9		10		11		12	
5													
6	18			17		16		15		14		13	
7													
8	19			20		21		22		23		24	
9													
10	30			29		28		27		26		25	
11													
12	31			32		33		34		35		36	
13													

Signed by Stephan J. Szyszkoski
 Surveyor's Michigan License No. 33986

Date 01/06/2011



For the Michigan Department of Natural Resources and Environment, Forest Management Division

LAND CORNER RECORDATION CERTIFICATE
Filing Requirement of Act 74, Mich. P.A. 1970 as Amended

For corners in

<u>Houghton</u> (County)	Located In:	Corner Code #
1. Public Land Survey	T 51N R 36W	B7
	T _____ R _____	_____
	T _____ R _____	_____
2. Property Controlling in Section	S _____ T _____ R _____	_____
	S 18 T 51N R 36W	13
	S _____ T _____ R _____	_____
3. Miscellaneous Property in Sec.	S _____ T _____ R _____	_____
	S _____ T _____ R _____	_____
4. Lot No. _____, Recorded Plat _____		
5. Private Claims _____		

Register of Deeds Stamp & File Number

	A	B	C	D	E	F	G	H	I	J	K	L	M
1													
2	6		5		4		3		2		1		
3													
4	7		8		9		10		11		12		
5													
6	18		17		16		15		14		13		
7	●												
8	19		20		21		22		23		24		
9													
10	30		29		28		27		26		25		
11													
12	31		32		33		34		35		36		
13													

I, Stephan J. Szyszkoski, in a field survey on B7 09/27/2010 do hereby state that under requirements of P.A. 74, Michigan P.A. of 1970, the corner points mentioned in lines 1 and 2 above were in conformance with regulations and rules therefore as required in the current manual of survey instructions of the United States Department of the Interior, Bureau of Land Management or by a decree of a Court of Law and /or that the corner points mentioned in lines 3, 4 and 5 above were in conformance with the rules of the Michigan Board of Land Surveyors or by a Decree of a Court of Law; established, re-established, monumented, recovered, found as expressed below:

NOTE: Not more than 2 corners, all in the same town and range, may be recorded on this certificate.

A. Description of original monument and accessories and/or subsequent restoration:

(B7) Quarter corner common to Sections 18 and 19. 1848 - Established by S.W.Higgins Deputy Surveyor on the Section line between Section corner 40.00 chains east and Section corner 40.52 chains west. Set post. Hemlock 24" S10W 22 links, Maple 12" N30W 41 links.

(13-Sec. 18) Southeast 1/16 corner, Section 18. Not established in the original survey.

B. Description of corner evidence found and/or method applied in restoring or reestablishing corner:

(B7) The original post and accessories were not recovered. Found no evidence of the position of the original corner on the ground. Reestablished the corner on the Section line between Section corner 2624.77' east and Section corner 2658.89' west, being proportionate to the original record.

(13-Sec. 18) Established the corner at the intersection of straight lines connecting opposite 1/16 corners.

C. Description of monument for corner and accessories established to perpetuate locating the position of the corner:

(B7) Set 1"IDx32" I.pipe with 4" alum. MDNR cap. Set measuring nail with MDNR tag in the side of:
 8" Maple N30E 19.15' mrkd "1/4S NBT"
 7" Hemlock S45E 17.25' do
 twin 4" Hemlock S29W 42.55' do
 double 6" Sugar N52W 10.7' do
 Set sq'd Cedar post adjacent.
 Bearings are magnetic.

(13) Set 1"IDx32" I.pipe with 4" alum. MDNR cap. Set measuring nail with MDNR tag in the side of:
 6" Spruce N42W 23.35' mrkd "1/16S BT"
 7" Maple N41E 20.3' do
 11" Hemlock N72E 18.05' do
 3" Maple S61W 10.8' do
 Set sq'd Cedar post adjacent.
 Bearings are magnetic.

Signed by Stephan J. Szyszkoski
 Surveyor's Michigan License No. 33986

Date 01/06/2011



For the Michigan Department of Natural Resources and Environment, Forest Management Division

LAND CORNER RECORDATION CERTIFICATE
Filing Requirement of Act 74, Mich. P.A. 1970 as Amended

For corners in

<u>Houghton</u> (County)	Located In:	Corner Code #
1. Public Land Survey	T _____ R _____	_____
	T _____ R _____	_____
	T _____ R _____	_____
2. Property Controlling in Section	S 18 T 51N R 36W	9
	S 18 T 51N R 36W	B6
	S _____ T _____ R _____	_____
3. Miscellaneous Property in Sec.	S _____ T _____ R _____	_____
	S _____ T _____ R _____	_____
4. Lot No. _____, Recorded Plat _____		
5. Private Claims _____		

Register of Deeds Stamp & File Number

A	B	C	D	E	F	G	H	I	J	K	L	M
1												
2	6	5	4	3	2	1						
3												
4	7	8	9	10	11	12						
5												
6	●	17	16	15	14	13						
7												
8	19	20	21	22	23	24						
9												
10	30	29	28	27	26	25						
11												
12	31	32	33	34	35	36						
13												

I, Stephan J. Szyszkoski, in a field survey on 9 09/27/2010 do hereby state that under requirements of P.A. 74, Michigan P.A. of 1970, the corner points mentioned in lines 1 and 2 above were in conformance with regulations and rules therefore as required in the current manual of survey instructions of the United States Department of the Interior, Bureau of Land Management or by a decree of a Court of Law and /or that the corner points mentioned in lines 3, 4 and 5 above were in conformance with the rules of the Michigan Board of Land Surveyors or by a Decree of a Court of Law; established, re-established, monumented, recovered, found as expressed below:

NOTE: Not more than 2 corners, all in the same town and range, may be recorded on this certificate.

A. Description of original monument and accessories and/or subsequent restoration:

(9-Sec. 18) East 1/16 corner, Section 18. Not established in the original survey.

(B6) Center of Section 18. Not established in the original survey.

B. Description of corner evidence found and/or method applied in restoring or reestablishing corner:

(9-Sec. 18) Established the corner midway and on a straight line between Quarter corner 1313.49' east and Center of Section 18 1313.49' west.

(B6) Established the corner at the intersection of straight lines connecting opposite 1/4 corners.

C. Description of monument for corner and accessories established to perpetuate locating the position of the corner:

(9) Set 1"IDx32" I.pipe with 4" alum. MDNR cap.
 Set measuring nail with MDNR tag in the side of:
 15" Maple N06W 6.0' mrkd "1/16S BT"
 9" Sugar N66E 11.1' do
 7" Maple S31E 14.75' do
 7" Maple S32W 16.05' do
 Set sq'd cedar post adjacent.
 Bearings are magnetic.

(B6) Set 1"IDx32" I.pipe with 4" alum. MDNR cap.
 Set measuring nail with MDNR tag in the side of:
 6" Maple N44W 2.4' mrkd "C1/4 BT"
 4" Maple N54E 10.15' do
 8" Hemlock S02W 15.85' do
 10" Y.Birch S70W 35.3' do
 Set sq'd cedar post adjacent.
 Bearings are magnetic.

Signed by Stephan J. Szyszkoski
 Surveyor's Michigan License No. 33986

Date 01/06/2011



For the Michigan Department of Natural Resources and Environment, Forest Management Division

LAND CORNER RECORDATION CERTIFICATE
 Filing Requirement of Act 74, Mich. P.A. 1970 as Amended

For corners in

<u>Houghton</u> (County)	Located In:	Corner Code #
1. Public Land Survey	T _____ R _____	_____
	T _____ R _____	_____
2. Property Controlling in Section	S 19 T 51N R 36W	12
	S 19 T 51N R 36W	B8
3. Miscellaneous Property in Sec.	S _____ T _____ R _____	_____
	S _____ T _____ R _____	_____
4. Lot No. _____, Recorded Plat _____		
5. Private Claims _____		

Register of Deeds Stamp & File Number

1	A	B	C	D	E	F	G	H	I	J	K	L	M
2	6	5	4	3	2	1							
3													
4	7	8	9	10	11	12							
5													
6	18	17	16	15	14	13							
7													
8	●	20	21	22	23	24							
9	●												
10	30	29	28	27	26	25							
11													
12	31	32	33	34	35	36							
13													

I, Stephan J. Szyszkoski, in a field survey on B8 09/22/2010 do hereby state that under requirements of P.A. 74, Michigan P.A. of 1970, the corner points mentioned in lines 1 and 2 above were in conformance with regulations and rules therefore as required in the current manual of survey instructions of the United States Department of the Interior, Bureau of Land Management or by a decree of a Court of Law and /or that the corner points mentioned in lines 3, 4 and 5 above were in conformance with the rules of the Michigan Board of Land Surveyors or by a Decree of a Court of Law; established, re-established, monumented, recovered, found as expressed below:

NOTE: Not more than 2 corners, all in the same town and range, may be recorded on this certificate.

A. Description of original monument and accessories and/or subsequent restoration:

(12-Sec. 19) South 1/16 corner, Section 19. Not established in the original survey.

(B8) Center of Section 19. Not established in the original survey.

B. Description of corner evidence found and/or method applied in restoring or reestablishing corner:

(12-Sec. 19) Established the corner midway and on a straight line between Quarter corner 1298.22' south and Center of Section 19 1298.22' north.

(B8) Established the corner at the intersection of straight lines connecting opposite 1/4 corners.


C. Description of monument for corner and accessories established to perpetuate locating the position of the corner:

(12) Set 1"IDx32" I.pipe with 4" alum. MDNR cap. Set measuring nail with MDNR tag in the side of:
 4" Maple N30W 22.35' mrkd "1/16S BT"
 5" Sugar N52E 17.55' do
 5" Maple S12E 24.05' do
 7" Cedar N86W 7.5' do
 Set sq'd cedar post adjacent.
 Bearings are magnetic.

(B8) Set 1"IDx32" I.pipe with 4" alum. MDNR cap. Set measuring nail with MDNR tag in the side of:
 9" Y.Birch N43E 10.4' mrkd "C1/4 BT"
 10" Y.Birch S72E 4.2' do
 8" Sugar S48W 25.55' do
 7" Y.Birch N84W 18.2' do
 Set sq'd Cedar post adjacent.
 Bearings are magnetic.

Signed by Stephan J. Szyszkoski
 Surveyor's Michigan License No. 33986

Date 01/06/2011



For the Michigan Department of Natural Resources and Environment, Forest Management Division

LAND CORNER RECORDATION CERTIFICATE
Filing Requirement of Act 74, Mich. P.A. 1970 as Amended

For corners in

<u>Houghton</u> (County)	Located In:	Corner Code #
1. Public Land Survey	T 51N R 36W	C9
	T _____ R _____	_____
	T _____ R _____	_____
2. Property Controlling in Section	S _____ T _____ R _____	_____
	S 19 T 51N R 35W	12
	S _____ T _____ R _____	_____
3. Miscellaneous Property in Sec.	S _____ T _____ R _____	_____
	S _____ T _____ R _____	_____
4. Lot No. _____, Recorded Plat _____		
5. Private Claims _____		

Register of Deeds Stamp & File Number

A	B	C	D	E	F	G	H	I	J	K	L	M
1												
2	6	5	4	3	2	1						
3												
4	7	8	9	10	11	12						
5												
6	18	17	16	15	14	13						
7												
8	19	20	21	22	23	24						
9	•	•										
10	30	29	28	27	26	25						
11												
12	31	32	33	34	35	36						
13												

I, Stephan J. Szyszkoski, in a field survey on C9 04/21/2011 do hereby state that under requirements of P.A. 74, Michigan P.A. of 1970, the corner points mentioned in lines 1 and 2 above were in conformance with regulations and rules therefore as required in the current manual of survey instructions of the United States Department of the Interior, Bureau of Land Management or by a decree of a Court of Law and /or that the corner points mentioned in lines 3, 4 and 5 above were in conformance with the rules of the Michigan Board of Land Surveyors or by a Decree of a Court of Law; established, re-established, monumented, recovered, found as expressed below:

NOTE: Not more than 2 corners, all in the same town and range, may be recorded on this certificate.

A. Description of original monument and accessories and/or subsequent restoration:

(C9) Corner common to Sections 19-20-29-30. 1974 - Reestablished by A.O. Enger RLS #13581 at a position in accord with the physical locatino of existing roads and fencelines. Set 1"IDx24" I.pipe with 3.5" aluminum cap buried in road. Power Pole S13W 32.97' to nail/washer, Power Pole N36W 78.08' to nail/washer.

(12-Sec. 19) South 1/16 corner, Section 19. Not established in the original survey.

B. Description of corner evidence found and/or method applied in restoring or reestablishing corner:

(C9) The 1974 monument was recovered, disturbed, bent over by a road grader, and at the intersection of the existing physical centerlines of N.Laird and Ovist Roads. The 1974 witnesses are no longer present though I note that the power poles currently in place, seemingly newer than 1974, are located very near to the record bearing and distance but for the distances and bearings being transposed (see below). Remonumented the 1974 position as best as could be determined from the position and attitude of the existing monument and verified the location by measurement to corners north, east, and west. Accepted the 1974 position as a careful and faithful reestablishment of the position of the original corner.

(12-Sec. 19) Established the corner midway and on a straight line between Center of Section 1317.67' North and Quarter corner 1317.67' South. From the position for the corner a fence corner with old fencing running south and west is 39' West and 13' North.

C. Description of monument for corner and accessories established to perpetuate locating the position of the corner:

(C9) Set 1"IDx32" I.pipe with 4" alum. MDNR cap buried to 9" below the graveled road surface. Set measuring nail with MDNR tag in the side of:
 6" Apple N61E 54.5' mrkd "S20 NBT"
 7" Hemlock S45E 62.25' "S29 NBT"
 Power Pole 5135 30E26 S17W 78.4'
 Power Pole 5135 19R25 N36W 32.7'
 Bearings are magnetic.

(12) Set 1"IDx32" I.pipe with plastic cap stamped "MICH DNR PS 33986"
 Set measuring nail with MDNR tag in the side of:
 4" Maple N24E 8.65' mrkd "1/16S BT"
 6" Balsam S25E 5.9' do
 8" Maple S35W 7.9' do
 4" Cherry N54W 13.7' do
 Set sq'd cedar post/location poster adjacent.
 Bearings are magnetic.

Signed by Stephan J. Szyszkoski
 Surveyor's Michigan License No. 33986

Date 06/02/2011



For the Michigan Department of Natural Resources, Office of Land and Facilities

LAND CORNER RECORDATION CERTIFICATE
 Filing Requirement of Act 74, Mich. P.A. 1970 as Amended

For corners in

<u>Houghton</u> (County)	Located In:	Corner Code #
1. Public Land Survey	T 51N R 35W	B7
	T _____ R _____	_____
	T _____ R _____	_____
2. Property Controlling in Section	S _____ T _____ R _____	_____
	S 19 T 51N R 35W	11
	S _____ T _____ R _____	_____
3. Miscellaneous Property in Sec.	S _____ T _____ R _____	_____
	S _____ T _____ R _____	_____
4. Lot No. _____, Recorded Plat _____		
5. Private Claims _____		

Register of Deeds Stamp & File Number

1	A	B	C	D	E	F	G	H	I	J	K	L	M
2	6	5	4	3	2	1							
3													
4	7	8	9	10	11	12							
5													
6	18	17	16	15	14	13							
7	●												
8	19	20	21	22	23	24							
9	●												
10	30	29	28	27	26	25							
11													
12	31	32	33	34	35	36							
13													

I, Stephan J. Szyszkowski, in a field survey on B7 05/03/2011 do hereby state that under requirements of P.A. 74, Michigan P.A. of 1970, the corner points mentioned in lines 1 and 2 above were in conformance with regulations and rules therefore as required in the current manual of survey instructions of the United States Department of the Interior, Bureau of Land Management or by a decree of a Court of Law and /or that the corner points mentioned in lines 3, 4 and 5 above were in conformance with the rules of the Michigan Board of Land Surveyors or by a Decree of a Court of Law; established, re-established, monumented, recovered, found as expressed below:

NOTE: Not more than 2 corners, all in the same town and range, may be recorded on this certificate.

A. Description of original monument and accessories and/or subsequent restoration:

(B7) Quarter corner common to Sections 18 and 19. 1966 - Reestablished by Billy D. Buckler RLS #8887 on line and by single proportionate measure between two Section corners. Set 1" pipe with 4" aluminum cap. 14" Hard Maple N52E 13.2', 14" Hard Maple S30W 40.7'.

(11-Sec. 19) Southwest 1/16 corner, Section 19. Not established in the original survey.

B. Description of corner evidence found and/or method applied in restoring or reestablishing corner:

(B7) Found the 1966 monument in good condition and at record bearing and distance from the remaining NBT Sugar, S30W 40.7' with scribing visible. Found the position of the monument to be 0.95' south and 5.6' west of the proportionate position intended in 1966 and accepted same as a careful and faithful reestablishment of the position of the original corner.

(11-Sec. 19) Established the corner at the intersection of straight lines connecting opposite 1/16 corners.

C. Description of monument for corner and accessories established to perpetuate locating the position of the corner:

(B7) Found 1"ID I.pipe with 4" alum. MI Dept. of Conservation cap. Set measuring nail with MDNR tag in the side of:
 15" Sugar S34W 41.0' old marks 1966 NBT
 6" Maple N73W 10.5' mrkd "1/4S NBT"
 6" Maple N33E 6.35' do
 9" Sugar S77E 28.2' do
 Set sq'd spruce post adjacent.
 Bearings are magnetic.

(11) Set 1"IDx32" I.pipe with plastic cap stamped "MICH DNR PS 33986".
 Set measuring nail with MDNR tag in the side of:
 11" Maple S40E 18.15' mrkd "1/16S BT"
 9" Y.Birch S24W 15.5' do
 9" Maple S68W 34.15' do
 6" Balsam N13W 3.75' do
 Set sq'd cedar post/location poster adjacent.
 Bearings are magnetic.

Signed by Stephan J. Szyszkowski
 Surveyor's Michigan License No. 33986

Date 06/02/2011




For the Michigan Department of Natural Resources, Office of Land and Facilities

LAND CORNER RECORDATION CERTIFICATE
Filing Requirement of Act 74, Mich. P.A. 1970 as Amended

For corners in

Houghton <small>(County)</small>	Located In:	Corner Code #
1. Public Land Survey	T _____ R _____	_____
	T _____ R _____	_____
	T _____ R _____	_____
2. Property Controlling in Section	S 19 T 51N R 35W	9
	S 19 T 51N R 35W	B8
	S _____ T _____ R _____	_____
3. Miscellaneous Property in Sec.	S _____ T _____ R _____	_____
	S _____ T _____ R _____	_____
4. Lot No. _____, Recorded Plat _____		
5. Private Claims		



I, Stephan J. Szyszkoski, in a field survey on 9 05/02/2011 do hereby state that under requirements of P.A. 74, Michigan P.A. of 1970, the corner points mentioned in lines 1 and 2 above were in conformance with regulations and rules therefore as required in the current manual of survey instructions of the United States Department of the Interior, Bureau of Land Management or by a decree of a Court of Law and /or that the corner points mentioned in lines 3, 4 and 5 above were in conformance with the rules of the Michigan Board of Land Surveyors or by a Decree of a Court of Law; established, re-established, monumented, recovered, found as expressed below:

NOTE: Not more than 2 corners, all in the same town and range, may be recorded on this certificate.

A. Description of original monument and accessories and/or subsequent restoration:

(9-Sec. 19) East 1/16 corner, Section 19. Not established in the original survey.

(B8) Center of Section 19. Not established in the original survey. Found no subsequent record.

B. Description of corner evidence found and/or method applied in restoring or reestablishing corner:

(9-Sec. 19) Established the corner midway and on a straight line between Center of Section 1295.11' West and Quarter corner 1295.11' East. From the corner position, an old east-west fence is 34' North.

(B8) Established the corner at the intersection of straight lines connecting opposite 1/4 corners. From the corner position a fence corner with old fences running south and east is 17' North and 22' West.

C. Description of monument for corner and accessories established to perpetuate locating the position of the corner:

(9) Set 1"IDx32" I.pipe with plastic cap stamped "MICH DNR PS 33986".
 Set measuring nail with MDNR tag in the side of:
 6" Ironwood N34E 9.95' mrkd "1/16S BT"
 9" Sugar S52E 10.45' do
 7" Sugar S03E 18.95' do
 3" Ironwood N53W 2.3' do
 Set sq'd cedar post/location poster adjacent.
 Bearings are magnetic.

(B8) Set 1"IDx32" I.pipe with 4" alum. MDNR cap.
 Set measuring nail with MDNR tag in the side of:
 9" Maple in clump S65E 12.95' mrkd "C1/4 BT"
 4" Cherry S37W 26.05' do
 10" twin Maple S77W 27.2' do
 4" Balsam N06E 13.4' do
 Set sq'd cedar post adjacent.
 Bearings are magnetic.

Signed by Stephan J. Szyszkoski
 Surveyor's Michigan License No. 33986

Date 06/02/2011



For the Michigan Department of Natural Resources, Office of Land and Facilities

16624
 16625

LAND CORNER RECORDATION CERTIFICATE
 Filing Requirement of Act 74, Mich. P.A. 1970 as Amended

For corners in

<u>Houghton</u> (County)	Located In:	Corner Code #
1. Public Land Survey	T _____ R _____	_____
	T _____ R _____	_____
	T _____ R _____	_____
2. Property Controlling in Section	S <u>4</u> T <u>53N</u> R <u>32W</u>	<u>C-W-E-NW 1/256</u>
	S <u>4</u> T <u>53N</u> R <u>32W</u>	<u>AMC E. of F2</u>
	S _____ T _____ R _____	_____
3. Miscellaneous Property in Sec.	S _____ T _____ R _____	_____
	S _____ T _____ R _____	_____
4. Lot No. _____, Recorded Plat _____		
5. Private Claims		

Register of Deeds Stamp & File Number

1	A	B	C	D	E	F	G	H	I	J	K	L	M
2		6		5		4		3		2		1	
3													
4		7		8		9		10		11		12	
5													
6		18		17		16		15		14		13	
7													
8		19		20		21		22		23		24	
9													
10		30		29		28		27		26		25	
11													
12		31		32		33		34		35		36	
13													

I, Stephan J. Szyszkoski, in a field survey on AMC 04/25/2011 do hereby state that under requirements of P.A. 74, Michigan P.A. of 1970, the corner points mentioned in lines 1 and 2 above were in conformance with regulations and rules therefore as required in the current manual of survey instructions of the United States Department of the Interior, Bureau of Land Management or by a decree of a Court of Law and /or that the corner points mentioned in lines 3, 4 and 5 above were in conformance with the rules of the Michigan Board of Land Surveyors or by a Decree of a Court of Law; established, re-established, monumented, recovered, found as expressed below:

NOTE: Not more than 2 corners, all in the same town and range, may be recorded on this certificate.

A. Description of original monument and accessories and/or subsequent restoration:

(C-W-E-NW 1/256 corner) Being the NW corner of the East 3/4 of the SE1/4 of the NW1/4 of Section 4. Not established in the original survey.

(AMC E. of F2) Auxiliary Meander Corner at the shore of Lake Superior on the E-W 1/4 line of Section 4. 1978 - Established by K.L.Sackett RLS #19006. Set 1"ID I.pipe with 4" aluminum cap. 13" Maple N60W 3.2', 10" Cedar N09W 19.3', 5" Balsam N38E 15.2'. 2010 - Jeffrey J. West PS #46697 did not recover the 1978 monument, it having been destroyed by the eroding bank along Lake Superior. Mr. West recovered one of the three 1978 witnesses and, in conjunction with existing monumentation on the E-W 1/4 line to the west, reestablished the E-W 1/4 line in the 1978 position and placed a new auxiliary meander corner on that line 745.94' east of the monumented Center of Section 4. He set a 5/8" pin with plastic cap #46697.

B. Description of corner evidence found and/or method applied in restoring or reestablishing corner:

(C-W-E-NW 1/256) Established the corner on a straight line between 1/16 corner #4 329.76' west and the unmonumented 1/16 corner #5 989.28' east.

(AMC E. of F2) Found the 2010 monument in good condition and in accord with existing monumentation along the E-W 1/4 line of Section 4. I found the 2010 monument 745.86' east of the monumented Center of Section 4 and accepted same as a careful and faithful establishment of the position of the corner.

C. Description of monument for corner and accessories established to perpetuate locating the position of the corner:

(1/256) Set 1"IDx32" I.pipe with 4" alum. MDNR cap. The cap is stamped to show current land ownership, private lands to the SW, the balance being public. Set measuring nail with MDNR tag in the side of:
 8" Y.Birch N14E 22.55' mrkd "PC BT"
 8" Cedar S84E 12.05' do
 6" Maple S14E 8.5' do
 5" twin Maple S62W 1.4' do
 Set sq'd cedar post adjacent.
 Bearings are magnetic.

(AMC) Found 5/8" rebar with plastic cap stamped "UPEA JJW 46697", projecting 6" above ground. Set measuring nail with MDNR tag in the side of:
 4" Balsam N36E 23.55'
 9" Y.Birch N75E 12.45'
 4" Balsam S44W 26.95'
 5" Balsam N23W 13.6'
 Set sq'd Cedar post adjacent.
 Bearings are magnetic.

Signed by Stephan J. Szyszkoski
 Surveyor's Michigan License No. 33986

Date 06/20/2011



For the Michigan Department of Natural Resources, Forest Management Division

LAND CORNER RECORDATION CERTIFICATE
Filing Requirement of Act 74, Mich. P.A. 1970 as Amended

For corners in

<u>Houghton</u> (County)	Located In:	Corner Code #
1. Public Land Survey	T 53N R 32W	MC E. of F1
	T _____ R _____	_____
	T _____ R _____	_____
2. Property Controlling in Section	S _____ T _____ R _____	_____
	S 4 T 53N R 32W	F2
	S _____ T _____ R _____	_____
3. Miscellaneous Property in Sec.	S _____ T _____ R _____	_____
	S _____ T _____ R _____	_____
4. Lot No. _____, Recorded Plat _____		
5. Private Claims _____		

Register of Deeds Stamp & File Number

	A	B	C	D	E	F	G	H	I	J	K	L	M
1													
2	6		5					3		2			1
3													
4	7		8					10		11			12
5													
6	18		17					15		14			13
7													
8	19		20					22		23			24
9													
10	30		29					27		26			25
11													
12	31		32					34		35			36
13													

I, Stephan J. Szyszkoski, in a field survey on MC 04/25/2011
F2 04/26/2011 do hereby state
that under requirements of P.A. 74, Michigan P.A. of 1970, the corner points mentioned in lines 1 and 2
above were in conformance with regulations and rules therefore as required in the current manual of survey
instructions of the United States Department of the Interior, Bureau of Land Management or by a decree of
a Court of Law and /or that the corner points mentioned in lines 3, 4 and 5 above were in conformance with
the rules of the Michigan Board of Land Surveyors or by a Decree of a Court of Law; established,
re-established, monumented, recovered, found as expressed below:

**NOTE: Not more than 2 corners, all in the same town and range, may be recorded
on this certificate.**

A. Description of original monument and accessories and/or subsequent restoration:

(MC E. of F1) Meander corner on Lake Superior between Section 4 T53N-R32W and Section 33 T54N-R32W.
1845 - Established by Wm.A.Burt Deputy Surveyor 18.68 chains east of the Quarter corner. Set post.
W.Pine 10 N37W 5 links. Found no subsequent record.

(F2) Center of Section 4. 1978 - Restored by K.L.Sackett RLS #19006. Set 1"ID iron pipe with 4"
aluminum cap. 5" Cedar N15E 8.8', 7" Cedar West 56.8', 4" B.Ash S25E 4.9'. 2010 - the 1978 monument
was recovered by Jeffrey J. West PS #46697 in good condition but with the aluminum cap missing. Mr.
West used the monument to control the E-W 1/4 line and his establishment of a position for an
Auxiliary Meander Corner at the Lake Superior shore, 745.94' to the east.

B. Description of corner evidence found and/or method applied in restoring or reestablishing corner:

(MC E. of F1) The original post and accessory have been washed away by the encroaching Lake Superior
and were not recovered. Found no evidence of the position of the original corner or subsequent
restoration on the ground. Reestablished the corner at record distance 18.68 chains (1232.88 ft.)
east of Quarter corner F1 on a prolongation of the Township Line between E1 and F1. The position for
the Meander Corner falls in the lake and was not monumented. Established a Witness Corner 19' west
of the 7' high bluff above the lake, 80.00' west of the reestablished corner position and on the
reestablished Township Line. Placed a monument at the Witness Corner position, as described below.

(F2) Found the 1978 monument, in good condition but with missing cap, projecting about 10" above
ground, and at record bearing and distance from the Cedar BT N15E, in good condition with overgrown
blazes. The position of the monument agrees well with other monumentation found along the 1/4 line
east and west. I accept the monument as a careful and faithful determination of the position of the
corner.

C. Description of monument for corner and accessories established to perpetuate locating the position of the corner:

(MC) Set 1"IDx32" I.pipe with 4" alum. MDNR cap
80.00' West of the Meander Corner position.
Set measuring nail with MDNR tag in the side of:
11" Maple N10E 21.1' mrkd "WC BT"
5" Poplar S27E 11.05' do
5" Maple S34W 8.25' do
6" Balsam N22W 16.7' do
Set sq'd Cedar post adjacent.
Bearings are magnetic.

(F2) Found 1"ID I.pipe with stem of alum. cap.
Set measuring nail with MDNR tag in the side of:
8" Cedar N20E 9.4' old blazes 1978 BT
5" Y.Birch East 22.1' mrkd "C1/4 BT"
6" Y.Birch S46W 5.2' do
5" Y.Birch N46W 17.6' do
Set sq'd Cedar post adjacent.
Bearings are magnetic.

Signed by Stephan J. Szyszkoski Date 06/20/2011
Surveyor's Michigan License No. 33986

For the Michigan Department of Natural Resources, Forest Management Division



16629
16633

LAND CORNER RECORDATION CERTIFICATE
 Filing Requirement of Act 74, Mich. P.A. 1970 as Amended

For corners in

<u>Houghton</u> (County)	Located In:	Corner Code #
1. Public Land Survey	T 53N R 32W	F1
	T _____ R _____	_____
	T _____ R _____	_____
2. Property Controlling in Section	S _____ T _____ R _____	_____
	S 4 T 53N R 32W	C-W-E-W 1/256
	S _____ T _____ R _____	_____
3. Miscellaneous Property in Sec.	S _____ T _____ R _____	_____
	S _____ T _____ R _____	_____
4. Lot No. _____, Recorded Plat _____		
5. Private Claims		

Register of Deeds Stamp & File Number

1	A	B	C	D	E	F	G	H	I	J	K	L	M
2	6		5		4		3		2		1		
3													
4	7		8		9		10		11		12		
5													
6	18		17		16		15		14		13		
7													
8	19		20		21		22		23		24		
9													
10	30		29		28		27		26		25		
11													
12	31		32		33		34		35		36		
13													

I, Stephan J. Szyszkoski, in a field survey on 1/256 04/26/2011 do hereby state that under requirements of P.A. 74, Michigan P.A. of 1970, the corner points mentioned in lines 1 and 2 above were in conformance with regulations and rules therefore as required in the current manual of survey instructions of the United States Department of the Interior, Bureau of Land Management or by a decree of a Court of Law and /or that the corner points mentioned in lines 3, 4 and 5 above were in conformance with the rules of the Michigan Board of Land Surveyors or by a Decree of a Court of Law; established, re-established, monumented, recovered, found as expressed below:

NOTE: Not more than 2 corners, all in the same town and range, may be recorded on this certificate.

A. Description of original monument and accessories and/or subsequent restoration:

(F1) Quarter corner common to Section 4 T53N-R32W and Section 33 T54N-R32W. 1845 - Established by Wm.A.Burt Deputy Surveyor 40.00 chains east of Section corner on the township line. Set post. Hemlock 8 N59W 16 links, Fir 6 N16E 21 links. This corner was apparently recovered or reestablished by W.W.Stockley, date unknown, who, according to previous certificates of record for 1/16 corners #4 and #8, subdivided this section and monumented those corners. No notes of the Stockley survey were found by the undersigned.

(C-W-E-W 1/256 corner) Being the SW corner of the East 3/4 of the SE1/4 of the NW1/4 of Section 4. Not established in the original survey.

B. Description of corner evidence found and/or method applied in restoring or reestablishing corner:

(F1) The original post and accessories were not recovered. Found no evidence of the position of the original corner or its restoration on the ground. I reestablished the corner at a position which best harmonizes with the existing monumentation of record defining the subdivision of Section 4 and to make the whole of the North fractional 1/2 of the Section as regular as possible. The position for the corner is 2637.51 ft. east (GLO rec. 2640 ft.) of monumented and recorded Section corner E1 and 2639.02 ft. north (GLO record 2640 ft.) north of the monumented and recorded Center of Section 4.

(C-W-E-W 1/256 corner) Established the corner on the E-W 1/4 line of Section 4 329.83' east of 1/16 corner #8 and 989.49' west of the Center of Section 4.


C. Description of monument for corner and accessories established to perpetuate locating the position of the corner:

(F1) Set 1"IDx32" I.pipe with 4" alum. MDNR cap. Set measuring nail with MDNR tag in the side of:
 9" W.Pine N27W 19.95' mrkd "1/4S NBT"
 14" W.Pine N64E 8.2' do
 7" Spruce S55E 11.3' do
 5" Spruce S08W 1.95' do
 Set sq'd Spruce post adjacent.
 Bearings are magnetic.

1/256-Set 1"IDx32" I.pipe with 4" alum. MDNR cap. The cap is stamped to indicate land ownership - MDNR lands being north and private lands south. Set measuring nail with MDNR tag in the side of:
 5" Y.Birch N20W 4.65'
 7" Balsam N40E 1.4'
 5" Y.Birch S05E 16.15'
 12" Sugar S66W 21.05'
 Set sq'd Cedar post adjacent.
 Bearings are magnetic.

Signed by Stephan J. Szyszkoski
 Surveyor's Michigan License No. 33986

Date 06/20/2011



For the Michigan Department of Natural Resources, Forest Management Division

LAND CORNER RECORDATION CERTIFICATE
Filing Requirement of Act 74, Mich. P.A. 1970 as Amended

For corners in

Houghton <small>(County)</small>	Located In:	Corner Code #
1. Public Land Survey	T _____ R _____	_____
	T _____ R _____	_____
	T _____ R _____	_____
2. Property Controlling in Section	S 29 T 52N R 35W	PCC D9-D10
	S 29 T 52N R 35W	PCC D10-D9
	S _____ T _____ R _____	_____
3. Miscellaneous Property in Sec.	S _____ T _____ R _____	_____
	S _____ T _____ R _____	_____
4. Lot No. _____, Recorded Plat _____		
5. Private Claims _____		

Register of Deeds Stamp & File Number

	A	B	C	D	E	F	G	H	I	J	K	L	M
1													
2	6		5		4		3		2		1		
3													
4	7		8		9		10		11		12		
5													
6	18		17		16		15		14		13		
7													
8	19		20		21		22		23		24		
9													
10	30		29		28		27		26		25		
11													
12	31		32		33		34		35		36		
13													

I, Stephan J. Szyszkoski, in a field survey on 04/27/2011 do hereby state that under requirements of P.A. 74, Michigan P.A. of 1970, the corner points mentioned in lines 1 and 2 above were in conformance with regulations and rules therefore as required in the current manual of survey instructions of the United States Department of the Interior, Bureau of Land Management or by a decree of a Court of Law and /or that the corner points mentioned in lines 3, 4 and 5 above were in conformance with the rules of the Michigan Board of Land Surveyors or by a Decree of a Court of Law; established, re-established, monumented, recovered, found as expressed below:

NOTE: Not more than 2 corners, all in the same town and range, may be recorded on this certificate.

A. Description of original monument and accessories and/or subsequent restoration:

(PCC D9-D10 North of Ravine) A point on the N-S 1/4 line of Section 29 on the northerly bank of a ravine. Not established in the original survey.

(PCC D10-D9 South of Ravine) A point on the N-S 1/4 line of Section 29 on the southerly bank of a ravine. Not established in the original survey.

B. Description of corner evidence found and/or method applied in restoring or reestablishing corner:

(PCC D9-D10 North of Ravine) Established the point on the northerly rim of a deep ravine on a straight line between the North and South 1/4 corners of Section 29 1376.84' south of the North 1/4 corner, 3446.15' north of the South 1/4 corner, and 636.21' north of a similar monument set this date on the 1/4 line at the southerly rim of the ravine.

(PCC D10-D9 South of Ravine) Established the point on the southerly rim of a deep ravine on a straight line between the North and South 1/4 corners of Section 29 2809.94' north of the South 1/4 corner, 2013.05' south of the North 1/4 corner and 636.21' south of a similar monument set this date on the 1/4 line at the northerly rim of the ravine.

C. Description of monument for corner and accessories established to perpetuate locating the position of the corner:


(North) Set 1"IDx32" I.pipe w/4" alum. MDNR cap
 Set measuring nail with MDNR tag in the side of:
 9" Y.Birch N15E 10.85' mrkd "POL BT"
 6" Y.Birch N63E 8.05' do
 4" Y.Birch S42E 8.10' do
 4" Y.Birch N61W 16.9' do
 Set sq'd Cedar post adjacent.
 Bearings are magnetic.

(South) Set 1"IDx32" I.pipe w/4" alum. MDNR cap
 Set measuring nail with MDNR tag in the side of:
 10" Hemlock N44W 5.65' mrkd "POL BT"
 6" Y.Birch N68E 16.55' do
 4" Sugar S15W 16.95' do
 6" Maple S63W 6.7' do
 Set sq'd Cedar post adjacent.
 Bearings are magnetic.

Signed by Stephan J. Szyszkoski
 Surveyor's Michigan License No. 33986

Date 08/01/2011

For the Michigan Department of Natural Resources, Forest Management Division



LAND CORNER RECORDATION CERTIFICATE
Filing Requirement of Act 74, Mich. P.A. 1970 as Amended

For corners in

Houghton (County)	Located In:	Corner Code #
1. Public Land Survey	T _____ R _____	_____
	T _____ R _____	_____
	T _____ R _____	_____
2. Property Controlling in Section	S <u>8</u> T <u>55N</u> R <u>33W</u>	<u>12</u>
	S <u>11</u> T <u>55N</u> R <u>33W</u>	<u>16</u>
	S _____ T _____ R _____	_____
3. Miscellaneous Property in Sec.	S _____ T _____ R _____	_____
	S _____ T _____ R _____	_____
4. Lot No. _____, Recorded Plat _____		
5. Private Claims _____		

Register of Deeds Stamp & File Number

1	A	B	C	D	E	F	G	H	I	J	K	L	M
2	6		5		4		3		2		1		
3													
4	7		8		9		10		11		12		
5													
6	10		17		16		15		14		13		
7													
8	19		20		21		22		23		24		
9													
10	30		29		28		27		26		25		
11													
12	31		32		33		34		35		36		
13													

I, Stephan J. Szyszkoski, in a field survey on 12 06/16/2011
16 07/26/2011 do hereby state
that under requirements of P.A. 74, Michigan P.A. of 1970, the corner points mentioned in lines 1 and 2
above were in conformance with regulations and rules therefore as required in the current manual of survey
Instructions of the United States Department of the Interior, Bureau of Land Management or by a decree of
a Court of Law and /or that the corner points mentioned in lines 3, 4 and 5 above were in conformance with
the rules of the Michigan Board of Land Surveyors or by a Decree of a Court of Law; established, I
re-established, monumented, recovered, found as expressed below:

NOTE: Not more than 2 corners, all in the same town and range, may be recorded on this certificate.

A. Description of original monument and accessories and/or subsequent restoration:

(12-Sec. 8) South 1/16 corner, Section 8. Corner previously monumented in 1998 and recorded by S.C.Hein PS32336 and described in L3 of LCR P575.

(16-Sec. 11) East 1/16 corner between Sections 11 and 14. Not previously established.

B. Description of corner evidence found and/or method applied in restoring or reestablishing corner:

(12-Sec. 8) The 1998 position for this corner was controlled by a reestablishment of Quarter corner D5 in 1997 which was not adopted by the Houghton County Remonumentation Peer Review Group in 2001. I established the position for the corner in accord with control approved by Houghton County Remonumentation, midway and on a straight line between Center of Section 8 (L3 - P574) 1289.96' north and Quarter corner D5 (L4 - P255) 1289.96' south. The position for D5 was computed from the County Remonumentation survey as recorded in L3 of plats Page 298B. From the position thus established, I found the 1/16 corner monument of record N 38 deg. 45'E (MCS83 grid bearing) 4.03' distant, in good condition.

(16-Sec. 11) Established the corner midway and on the Section line between Quarter corner 1326.53' west and Section corner 1326.53' east.

C. Description of monument for corner and accessories established to perpetuate locating the position of the corner:

(12) Set 1"IDx32" I.pipe with 4" alum. MDNR cap.
Set measuring nail with MDNR tag in the side of:
5" twin Sugar N81E 19.3' mrkd "1/16S BT"
5" Sugar S55E 24.5' do
4" Sugar S50W 15.25' do
6" Sugar N58W 5.25' do
3/4" capped pipe N45E 4.03'
Bearings are magnetic.
Set sq'd cedar post adjacent.

(16) Set 1"IDx32" I.pipe with 4" alum. MDNR cap.
Set measuring nail with MDNR tag in the side of:
8" Sugar N07E 16.85' mrkd "1/16S BT"
6" Sugar S88E 5.65' do
10" Sugar S23E 22.4' do
13" Sugar N70W 6.25' do
Set sq'd cedar post adjacent.
Bearings are magnetic.

Signed by Stephan J. Szyszkoski
Surveyor's Michigan License No. 33986

Date 09/28/2011

For the Michigan Department of Natural Resources, Forest Management Division



LAND CORNER RECORDATION CERTIFICATE
 Filing Requirement of Act 74, Mich. P.A. 1970 as Amended

For corners in

<u>Houghton</u> (County)	Located In:	Corner Code #
1. Public Land Survey	T _____ R _____	_____
	T _____ R _____	_____
	T _____ R _____	_____
2. Property Controlling in Section	S 8 T 55N R 33W	10
	S 8 T 55N R 33W	11
	S _____ T _____ R _____	_____
3. Miscellaneous Property in Sec.	S _____ T _____ R _____	_____
	S _____ T _____ R _____	_____
4. Lot No. _____, Recorded Plat		
5. Private Claims		

Register of Deeds Stamp & File Number

1	A	B	C	D	E	F	G	H	I	J	K	L	M
2		6		5		4		3		2		1	
3													
4		7		8		9		10		11		12	
5													
6		18		17		16		15		14		13	
7													
8		19		20		21		22		23		24	
9													
10		30		29		28		27		26		25	
11													
12		31		32		33		34		35		36	
13													

I, Stephan J. Szyszkoski, in a field survey on 10 06/15/2011 do hereby state that under requirements of P.A. 74, Michigan P.A. of 1970, the corner points mentioned in lines 1 and 2 above were in conformance with regulations and rules therefore as required in the current manual of survey instructions of the United States Department of the Interior, Bureau of Land Management or by a decree of a Court of Law and /or that the corner points mentioned in lines 3, 4 and 5 above were in conformance with the rules of the Michigan Board of Land Surveyors or by a Decree of a Court of Law; established, re-established, monumented, recovered, found as expressed below:

NOTE: Not more than 2 corners, all in the same town and range, may be recorded on this certificate.

A. Description of original monument and accessories and/or subsequent restoration:

(10-Sec. 8) South 1/16 corner between Sections 7 and 8. Previously monumented by R.S.Haataja PS 39478 midway and on line between Quarter corner C4 and Section corner C5.

(11-Sec. 8) Southwest 1/16 corner, Section 8. Not previously established.

B. Description of corner evidence found and/or method applied in restoring or reestablishing corner:

(10-Sec. 8) Found a 5/8" rebar with plastic cap stamped "R.Haataja PS39478" in good condition, projecting about 6" above grade, and substantially midway and on the Section line between Quarter corner C4, found 1303.27' north and Section corner C5 1303.01' south. C5 falls in Boston Pond. Its position was computed from Houghton County Remonumentation records and monuments at C4 and its reference corner 1171.72' north. See LCRC L4 - P248 and drawing Liber 3 of plats - P298B. Accepted the 1/16 corner monument as a careful and faithful determination of the position of the corner.

(11-Sec. 8) Established the corner at the intersection of straight lines connecting opposite 1/16 corners. 1/16 corner #8 is described on a survey L2 - P229, #10 and #12 are recorded by the undersigned, #15 falls in Boston Pond and is computed from Houghton County Remonumentation survey Liber 3 of plats, Page 298B.

C. Description of monument for corner and accessories established to perpetuate locating the position of the corner:

(10) Fd. 5/8" capped rebar.
 Set measuring nail with MDNR tag in the side of:
 5" Tamarack N68E 17.45' mrkd "1/16S BT"
 6" W.Birch S22E 7.05' do
 7" W.Birch S60W 5.75' do
 4" Balsam N15W 7.75' do
 Set sq'd cedar post adjacent.
 Bearings are magnetic.

(11) Set 1"IDx32" I.pipe with 4" alum. MDNR cap.
 Set measuring nail with MDNR tag in the side of:
 6" Sugar N55E 27.4' mrkd "1/16S BT"
 5" Sugar S64E 12.95' do
 5" Sugar S54W 17.15' do
 16" Oak N60W 16.2' do
 Set sq'd cedar post adjacent.
 Bearings are magnetic.

Signed by Stephan J. Szyszkoski
 Surveyor's Michigan License No. 33986

Date 10/26/2011

For the Michigan Department of Natural Resources, Forest Management Division



LAND CORNER RECORDATION CERTIFICATE
 Filing Requirement of Act 74, Mich. P.A. 1970 as Amended

For corners in

Houghton <small>(County)</small>	Located In:	Corner Code #
1. Public Land Survey	T _____ R _____	_____
	T _____ R _____	_____
	T _____ R _____	_____
2. Property Controlling in Section	S 8 T 55N R 33W	Ref cor 12-D5
	S 8 T 55N R 33W	C-E-SW 1/64
	S _____ T _____ R _____	_____
3. Miscellaneous Property in Sec.	S _____ T _____ R _____	_____
	S _____ T _____ R _____	_____
4. Lot No. _____, Recorded Plat _____		
5. Private Claims _____		

Register of Deeds Stamp & File Number

	A	B	C	D	E	F	G	H	I	J	K	L	M
1													
2	6		5		4		3		2		1		
3													
4	7		8		9		10		11		12		
5													
6	18		17		16		15		14		13		
7													
8	19		20		21		22		23		24		
9													
10	30		29		28		27		26		25		
11													
12	31		32		33		34		35		36		
13													

I, Stephan J. Szyszkoski, in a field survey on 06/15/2011 do hereby state that under requirements of P.A. 74, Michigan P.A. of 1970, the corner points mentioned in lines 1 and 2 above were in conformance with regulations and rules therefore as required in the current manual of survey instructions of the United States Department of the Interior, Bureau of Land Management or by a decree of a Court of Law and /or that the corner points mentioned in lines 3, 4 and 5 above were in conformance with the rules of the Michigan Board of Land Surveyors or by a Decree of a Court of Law; established, re-established, monumented, recovered, found as expressed below:

NOTE: Not more than 2 corners, all in the same town and range, may be recorded on this certificate.

A. Description of original monument and accessories and/or subsequent restoration:

(12-D5) Reference corner on the N-S 1/4 line of Section 8 at the north edge of a marsh on the east side of Boston Pond, between 1/16 corner #12 and Quarter corner D5. Not previously established.

(C-E-SW 1/64) 1/64 corner being the SW corner of the S1/2 of the SE1/4 of the NE1/4 of the SW1/4 of Section 8.

B. Description of corner evidence found and/or method applied in restoring or reestablishing corner:

(12-D5) Established the corner on a straight line between Center of Section 8 (L3 of LCR P574) 1689.96' north and Quarter corner D5 (L4 of LCR P255), in Boston Pond, 889.96' south.

(C-E-SW 1/64) Established the corner midway and on a straight line between 1/16 corner #11, 654.00' west and 1/16 corner #12, 654.00' east.

C. Description of monument for corner and accessories established to perpetuate locating the position of the corner:

(12-D5) Set 1"IDx32" I.pipe w/ 4" alum. MDNR cap. North 400.00' MDNR mon. at 1/16 corner #12 North 722.49' MDNR mon. at title corner. Set measuring nail with MDNR tag in the side of:
 10" Maple N38W 77.5' mrkd "SMC BT"
 6" Maple N10W 53.45' do
 9" Maple N26E 35.75' do
 6" Maple S80E 57.45' do
 Set sq'd cedar post adjacent.
 Bearings are magnetic.

(1/64) Set 1"IDx32" I.pipe with 4" alum. MDNR cap North 323.33' to MDNR mon. at title corner. Set measuring nail with MDNR tag in the side of:
 9" Oak N13W 24.7' mrkd "1/64S BT"
 7" Sugar N82E 29.5' do
 5" Maple S18W 9.0' do
 6" Maple S59W 27.45' do
 Set sq'd cedar post adjacent.
 Bearings are magnetic.

Signed by Stephan J. Szyszkoski
 Surveyor's Michigan License No. 33986

Date 10/26/2011

For the Michigan Department of Natural Resources, Forest Management Division



LAND CORNER RECORDATION CERTIFICATE
Filing Requirement of Act 74, Mich. P.A. 1970 as Amended

For corners in

Houghton <small>(County)</small>	Located In:	Corner Code #
1. Public Land Survey	T _____ R _____	_____
	T _____ R _____	_____
	T _____ R _____	_____
2. Property Controlling in Section	S 30 T 55N R 32W _____	B8
	S 30 T 55N R 32W _____	SMC E of B8
	S _____ T _____ R _____	_____
3. Miscellaneous Property in Sec.	S _____ T _____ R _____	_____
	S _____ T _____ R _____	_____
4. Lot No. _____, Recorded Plat _____		
5. Private Claims		

Register of Deeds Stamp & File Number

1	A	B	C	D	E	F	G	H	I	J	K	L	M
2		6		5		4		3		2		1	
3													
4		7		8		9		10		11		12	
5													
6		16		17		18		15		14		13	
7													
8		20		20		21		22		23		24	
9													
10		30		29		28		27		26		25	
11													
12		31		32		33		34		35		36	
13													

I, Stephan J. Szyszkoski, in a field survey on B8 07/28/2011 do hereby state that under requirements of P.A. 74, Michigan P.A. of 1970, the corner points mentioned in lines 1 and 2 above were in conformance with regulations and rules therefore as required in the current manual of survey Instructions of the United States Department of the Interior, Bureau of Land Management or by a decree of a Court of Law and /or that the corner points mentioned in lines 3, 4 and 5 above were in conformance with the rules of the Michigan Board of Land Surveyors or by a Decree of a Court of Law; established, re-established, monumented, recovered, found as expressed below:

NOTE: Not more than 2 corners, all in the same town and range, may be recorded on this certificate.

A. Description of original monument and accessories and/or subsequent restoration:

(B8) Center of Section 19. Not previously established.

(SMC East of B8). Special Meander Corner at the intersection of the E-W 1/4 line of Section 19 with the edge of the leatherleaf and tag alder marsh, west of Portage Lake. Not previously established.

B. Description of corner evidence found and/or method applied in restoring or reestablishing corner:

(B8) Established the corner at the intersection of the E-W 1/4 line of Sec. 19, being a straight line between Quarter corners A8 and C8, with a straight line from Quarter corner B9 having a bearing that is parallel to the west line of Section 19.

(SMC) Established the corner on the E-W 1/4 line of Section 19, being a straight line between 1/4 corners A8 and C8, at its intersection with the transition from upland to the leatherleaf and tag alder marsh on the west side of Portage Lake, 462.61' east of the monumented Center of Section 19.

C. Description of monument for corner and accessories established to perpetuate locating the position of the corner:

(B8) Set 1"IDx32" I.pipe with 4" alum. MDNR cap. Set measuring nail with MDNR tag in the side of:
 6" Hemlock N28E 19.05' mrkd "C1/4 BT"
 9" Y.Birch S40E 10.35' do
 12" Y.Birch S33W 3.5' do
 3" Cedar N33W 25.25' do
 Set sq'd cedar post adjacent.
 Bearings are magnetic.

(SMC) Set 1"IDx32" I.pipe with 4" alum. MDNR cap. Set measuring nail with MDNR tag in the side of:
 5" Hemlock N03E 25.4' mrkd "SMC BT"
 5" Tamarack S58E 41.9' do
 9" Maple S33W 3.65' do
 9" Maple N62W 15.45' do
 Set sq'd cedar post adjacent.
 Bearings are magnetic.

Signed by Stephan J. Szyszkoski
 Surveyor's Michigan License No. 33986

Date 11/17/2011



For the Michigan Department of Natural Resources, Forest Management Division

LAND CORNER RECORDATION CERTIFICATE
Filing Requirement of Act 74, Mich. P.A. 1970 as Amended

For corners in

Houghton <small>(County)</small>	Located In:	Corner Code #
1. Public Land Survey	T <u>55N</u> R <u>32W</u>	<u>C9</u>
	T _____ R _____	_____
	T _____ R _____	_____
2. Property Controlling in Section	S _____ T _____ R _____	_____
	S _____ T _____ R _____	_____
	S _____ T _____ R _____	_____
3. Miscellaneous Property in Sec.	S _____ T _____ R _____	_____
	S _____ T _____ R _____	_____
4. Lot No. _____, Recorded Plat _____		
5. Private Claims _____		

Register of Deeds Stamp & File Number

1	A	B	C	D	E	F	G	H	I	J	K	L	M
2	6	5	4	3	2	1							
3													
4	7	8	9	10	11	12							
5													
6	18	17	16	15	14	13							
7													
8	19	20	21	22	23	24							
9													
10	30	29	28	27	26	25							
11													
12	31	32	33	34	35	36							
13													

I, Stephan J. Szyszkoski, in a field survey on 07/25/2011 do hereby state that under requirements of P.A. 74, Michigan P.A. of 1970, the corner points mentioned in lines 1 and 2 above were in conformance with regulations and rules therefore as required in the current manual of survey instructions of the United States Department of the Interior, Bureau of Land Management or by a decree of a Court of Law and /or that the corner points mentioned in lines 3, 4 and 5 above were in conformance with the rules of the Michigan Board of Land Surveyors or by a Decree of a Court of Law; established, re-established, monumented, recovered, found as expressed below:

NOTE: Not more than 2 corners, all in the same town and range, may be recorded on this certificate.

A. Description of original monument and accessories and/or subsequent restoration:

(C9) Section corner common to Sec. 19-20-29-30. Nov. 1997 - A 2 1/4" Brass cap on a 3/4" pipe set by S.C.Hein PS 32336, approved by the Houghton County Peer Group on Dec. 10, 1997 and recorded in Liber 3 of LCR Page 445, Houghton County Records. Witnesses - a nail and tag #19833 in: 6" Cedar N44E 12.40', 8" Cedar S86E 19.07', 14" Cedar S41E 28.18', 10" Cedar N30W 4.76'. A nail and tag #32336 in: 8" Cedar N19W 24.72'.

B. Description of corner evidence found and/or method applied in restoring or reestablishing corner:

(C9) Found the 1997 monument of record, slightly disturbed by an adjacent windthrown tree. All of the 1997 witness trees have been disturbed by the wind to a varying degree and are not reliable as references to reestablish the corner position. Plumbed and reset the 1997 monument at the record position determined by record bearing and distance from the two adjacent Meander Corners (rec. L.3 of LCR P 446), also monumented by Mr. Hein and approved by the Peer Group, 78.45' west and 481.18' south, and forming an angle in the SW quadrant of 88 deg. 43'46". Two of the 1997 witness trees appear to have stabilized sufficiently to use as new witnesses and are described below. The remaining 1997 witnesses are not useable.

C. Description of monument for corner and accessories established to perpetuate locating the position of the corner:

(C9) Set 2 1/4" Brass cap on 3/4" pipe.
 Found nail and tag in the side of:
 14" Cedar S36E 28.6' tag 19833
 8" Cedar N19W 23.7' tag 32336
 Set measuring nail with MDNR tag in the side of:
 5" Cedar S81E 33.1' mrkd "S29 NBT"
 10" Cedar S14W 35.05' "S30 NBT"
 Set sq'd cedar post adjacent.
 Bearings are magnetic.



Signed by Stephan J. Szyszkoski Date 11/17/2011
 Surveyor's Michigan License No. 33986

For the Michigan Department of Natural Resources, Forest Management Division

LAND CORNER RECORDATION CERTIFICATE
 Filing Requirement of Act 74, Mich. P.A. 1970 as Amended

For corners in

Houghton	Located In:	Corner Code #
(County)		
1. Public Land Survey	T <u>55N</u> R <u>32W</u>	<u>B9</u>
	T _____ R _____	_____
	T _____ R _____	_____
2. Property Controlling in Section	S _____ T _____ R _____	_____
	S _____ T _____ R _____	_____
	S _____ T _____ R _____	_____
3. Miscellaneous Property in Sec.	S _____ T _____ R _____	_____
	S _____ T _____ R _____	_____
4. Lot No. _____, Recorded Plat _____		
5. Private Claims _____		

Register of Deeds Stamp & File Number

1	A	B	C	D	E	F	G	H	I	J	K	L	M
2	6	5	4	3	2	1							
3													
4	7	8	9	10	11	12							
5													
6	18	17	16	15	14	13							
7													
8	19	20	21	22	23	24							
9													
10	30	29	28	27	26	25							
11													
12	31	32	33	34	35	36							
13													

I, Stephan J. Szyszkoski, in a field survey on 07/25/2011 do hereby state that under requirements of P.A. 74, Michigan P.A. of 1970, the corner points mentioned in lines 1 and 2 above were in conformance with regulations and rules therefore as required in the current manual of survey instructions of the United States Department of the Interior, Bureau of Land Management or by a decree of a Court of Law and /or that the corner points mentioned in lines 3, 4 and 5 above were in conformance with the rules of the Michigan Board of Land Surveyors or by a Decree of a Court of Law; established, re-established, monumented, recovered, found as expressed below:

NOTE: Not more than 2 corners, all in the same town and range, may be recorded on this certificate.

A. Description of original monument and accessories and/or subsequent restoration:

(B9) Quarter corner common to Sections 19 and 30. 1845 - Established by D.Houghton Deputy Surveyor 40.00 chains east of Section corner A9. Set post. Cedar 9" S52W 13 links, Spruce 7" N34E 15 links. 2011 - Steven C. Hein PS 32336 reports that he recovered a 1.5" ID iron pipe (date not known by undersigned) in accord with witnesses made by M.C.Larsen, and made new witnesses (nail and tag): Cedar N63W 21.84', Cedar S43E 11.54', Cedar S37W 10.42', Cedar N03W 24.04'. The last two noted were also the M.C.Larsen witness trees.

B. Description of corner evidence found and/or method applied in restoring or reestablishing corner:

(B9) Found a 1.5"ID iron pipe with flattened top leaning over to the east, in an old winter road, apparently having been disturbed by wheeled vehicles. Reset the pipe at record bearing and distance from three of Mr. Hein's witnesses, described below. Mr. Hein's witness Cedar N03W is down. The pipe is S88 deg. 00'10"E 2666.67' from Section corner A9 (true bearing). Accepted the pipe as the best available evidence of the position of the original corner.

C. Description of monument for corner and accessories established to perpetuate locating the position of the corner:

(B9) Reset 1.5"ID Iron pipe projecting 17" a.g.
 Fd. measuring nail with tag 32336 in:
 5" Cedar N63W 21.84' w/overgrown blazes
 6" Cedar S43E 11.54' do
 7" Cedar S37W 10.42' do
 Set measuring nail with MDNR tag in the side of:
 7" W.Birch North 11.44' mrkd "1/4S NBT"
 Set sq'd cedar post adjacent.
 Bearings are magnetic.



Signed by Stephan J. Szyszkoski Date 11/17/2011
 Surveyor's Michigan License No. 33986

For the Michigan Department of Natural Resources, Forest Management Division

LAND CORNER RECORDATION CERTIFICATE
Filing Requirement of Act 74, Mich. P.A. 1970 as Amended

For corners in

<u>Houghton</u> (County)	Located In:	Corner Code #
1. Public Land Survey	T _____ R _____	_____
	T _____ R _____	_____
	T _____ R _____	_____
2. Property Controlling in Section	S <u>13</u> T <u>55N</u> R <u>33W</u>	<u>1</u>
	S <u>11</u> T <u>55N</u> R <u>33W</u>	<u>C-S-SE 1/64</u>
	S _____ T _____ R _____	_____
3. Miscellaneous Property in Sec.	S _____ T _____ R _____	_____
	S _____ T _____ R _____	_____
4. Lot No. _____, Recorded Plat		
5. Private Claims		

Register of Deeds Stamp & File Number

1	A	B	C	D	E	F	G	H	I	J	K	L	M
2	6	5	4	3	2	1							
3													
4	7	8	9	10	11	12							
5													
6	18	17	16	15	14	13							
7													
8	19	20	21	22	23	24							
9													
10	30	29	28	27	26	25							
11													
12	31	32	33	34	35	36							
13													

I, Stephan J. Szyszkoski, in a field survey on 1/64 07/26/2011 do hereby state that under requirements of P.A. 74, Michigan P.A. of 1970, the corner points mentioned in lines 1 and 2 above were in conformance with regulations and rules therefore as required in the current manual of survey instructions of the United States Department of the Interior, Bureau of Land Management or by a decree of a Court of Law and /or that the corner points mentioned in lines 3, 4 and 5 above were in conformance with the rules of the Michigan Board of Land Surveyors or by a Decree of a Court of Law; established, re-established, monumented, recovered, found as expressed below:

NOTE: Not more than 2 corners, all in the same town and range, may be recorded on this certificate.

A. Description of original monument and accessories and/or subsequent restoration:

(1-Sec. 13) West 1/16 corner between Sections 12 and 13. Found no record of prior monumentation.

(C-S-SE 1/64, Sec. 11) The SW corner of the NW1/4 of the SE1/4 of the SE1/4 of Section 11. Not previously established.

B. Description of corner evidence found and/or method applied in restoring or reestablishing corner:

(1-Sec. 13) Found no monumentation at the corner position. Established the corner midway and on the Section line between Section corner 1282.78' west and Quarter corner 1282.78' east.

(C-S-SE 1/64) Established the corner midway and on a straight line between 1/16 corners #13 and #16, 659.16' north and south.

C. Description of monument for corner and accessories established to perpetuate locating the position of the corner:


(1) Set 1"IDx32" I.pipe with 4" alum. MDNR cap.
 Set measuring nail with MDNR tag in the side of:
 6" Y.Birch S42E 13.2' mrkd "1/16S BT"
 5" Maple S14E 25.4' do
 19" Oak S67W 7.0' do
 6" Y.Birch N36W 11.55' do
 Set sq'd Cedar post adjacent.
 Bearings are magnetic.

1/64 - Set 1"IDx32" I.pipe w/4" alum. MDNR cap.
 Set measuring nail with MDNR tag in the side of:
 13" Oak N52E 24.8' mrkd "1/64S BT"
 7" Maple S73E 19.1' do
 6" Maple S42W 20.45' do
 6" Sugar N14W 33.35' do
 Set sq'd cedar post adjacent.
 Bearings are magnetic.

Signed by Stephan J. Szyszkoski
 Surveyor's Michigan License No. 33986

Date 11/15/2011

For the Michigan Department of Natural Resources, Forest Management Division



LAND CORNER RECORDATION CERTIFICATE
Filing Requirement of Act 74, Mich. P.A. 1970 as Amended

For corners in

<u>Houghton</u> (County)	Located In:	Corner Code #
1. Public Land Survey	T _____ R _____	_____
	T _____ R _____	_____
	T _____ R _____	_____
2. Property Controlling in Section	S 13 T 55N R 33W	3
	S 11 T 55N R 33W	SE-SE 1/64
	S _____ T _____ R _____	_____
3. Miscellaneous Property in Sec.	S _____ T _____ R _____	_____
	S _____ T _____ R _____	_____
4. Lot No. _____, Recorded Plat _____		
5. Private Claims _____		

Register of Deeds Stamp & File Number

	A	B	C	D	E	F	G	H	I	J	K	L	M
1													
2	6		5		4		3		2		1		
3													
4	7		8		9		10		11		12		
5													
6	18		17		16		15		14		13		
7													
8	19		20		21		22		23		24		
9													
10	30		29		28		27		26		25		
11													
12	31		32		33		34		35		36		
13													

I, Stephan J. Szyszkoski, in a field survey on 1/64 07/27/2011 do hereby state that under requirements of P.A. 74, Michigan P.A. of 1970, the corner points mentioned in lines 1 and 2 above were in conformance with regulations and rules therefore as required in the current manual of survey Instructions of the United States Department of the Interior, Bureau of Land Management or by a decree of a Court of Law and /or that the corner points mentioned in lines 3, 4 and 5 above were in conformance with the rules of the Michigan Board of Land Surveyors or by a Decree of a Court of Law; established, re-established, monumented, recovered, found as expressed below:

NOTE: Not more than 2 corners, all in the same town and range, may be recorded on this certificate.

A. Description of original monument and accessories and/or subsequent restoration:

(3-Sec. 13) North 1/16 corner between Sections 13 and 14. Previously established by unknown persons. Corner shown on the "Assessor's Plat of Tamarack Mill" L.2 of Plats, Page 132, dated 1980, Houghton County Records. 2011 - R.W.Crampton PS #24591 reports a 2" iron pipe at the corner position with distances north and south to adjacent K5 and K6 to be 1327.90' and 1330.87', respectively, and forming an angle, clockwise from the north between these lines of 180 deg. 24'21". These dimensions vary slightly from those given on the plat but are regarded as being more accurate.

(SE-SE 1/64 corner, Section 11) The Center of the SE1/4 of the SE1/4 of Section 11. Found no record of prior monumentation.

B. Description of corner evidence found and/or method applied in restoring or reestablishing corner:

(3-Sec. 13) Found a 2" iron pipe, set firmly, substantially at the position reported by Mr. Crampton: 1327.67' south of K5, 1330.81' north of K6, forming an angle between these lines, clockwise from the north, of 180 deg. 28'06". I accepted the pipe as a careful and faithful determination of the position of the corner.

(SE-SE 1/64) Found no monumentation at the corner position. Established the corner at the intersection of straight lines connecting opposite 1/64 corners.

C. Description of monument for corner and accessories established to perpetuate locating the position of the corner:


(3) Found 2"ID Iron pipe.
 Set measuring nail with MDNR tag in the side of:
 7" Maple N09E 7.6' mrkd "1/16S BT"
 14" Sugar S51E 7.7' do
 3" Maple S63W 5.75' do
 5" Maple N63W 9.5' do
 Set sq'd cedar post adjacent.
 Bearings are magnetic.

1/64 - Set 1"IDx32" I.pipe w/4" alum. MDNR cap.
 Set measuring nail with MDNR tag in the side of:
 3" Oak N16E 20.65' mrkd "1/64S BT"
 6" Maple N69E 15.65' do
 6" Poplar S21W 10.65' do
 11" Maple in clump N43W 11.75' do
 Set sq'd cedar post adjacent.
 Bearings are magnetic.

Signed by Stephan J. Szyszkoski
 Surveyor's Michigan License No. 33986

Date 11/15/2011

For the Michigan Department of Natural Resources, Forest Management Division



16770
 16767

LAND CORNER RECORDATION CERTIFICATE
 Filing Requirement of Act 74, Mich. P.A. 1970 as Amended

For corners in

Houghton <small>(County)</small>	Located In:	Corner Code #
1. Public Land Survey	T _____ R _____	_____
	T _____ R _____	_____
	T _____ R _____	_____
2. Property Controlling in Section	S 13 T 55N R 33W	4
	S _____ T _____ R _____	_____
	S _____ T _____ R _____	_____
3. Miscellaneous Property in Sec.	S _____ T _____ R _____	_____
	S _____ T _____ R _____	_____
4. Lot No. _____, Recorded Plat _____		
5. Private Claims _____		

Register of Deeds Stamp & File Number

	A	B	C	D	E	F	G	H	I	J	K	L	M
1													
2	6		5		4		3		2		1		
3													
4	7		6		5		4		3		2		1
5													
6	18		17		16		15		14		13		
7													
8	19		20		21		22		23		24		
9													
10	30		29		28		27		26		25		
11													
12	31		32		33		34		35		36		
13													

I, Stephan J. Szyszkoski, in a field survey on 08/01/2011 do hereby state that under requirements of P.A. 74, Michigan P.A. of 1970, the corner points mentioned in lines 1 and 2 above were in conformance with regulations and rules therefore as required in the current manual of survey instructions of the United States Department of the Interior, Bureau of Land Management or by a decree of a Court of Law and /or that the corner points mentioned in lines 3, 4 and 5 above were in conformance with the rules of the Michigan Board of Land Surveyors or by a Decree of a Court of Law; established, re-established, monumented, recovered, found as expressed below:

NOTE: Not more than 2 corners, all in the same town and range, may be recorded on this certificate.

A. Description of original monument and accessories and/or subsequent restoration:

(4-Sec. 13) Northwest 1/16 corner, Section 13. Not established in the original survey. This corner falls within Lot 1 of Block 21 of the recorded plat of Tamarac City, Mich., dated 1885, and is shown on that plat as "1/16 post". Found no subsequent record. R.W.Crampton PS #24591 reports finding a bent 2"ID iron pipe, apparently located on the North 1/16 line of Section 13, west of the position for the 1/16 corner, possibly being a plat corner on the north line of Outlot A of said plat, but not known to be so. Mr. Crampton replaced the pipe with a 1/2" iron pipe with plastic cap, west of the position for the corner.

B. Description of corner evidence found and/or method applied in restoring or reestablishing corner:

(4-Sec. 13) No monumentation was recovered at the corner position. At 147.12' west of the position subsequently monumented, recovered a 1/2"ID iron pipe with plastic cap #24591 - being that noted by Mr. Crampton as marking the position of the 2" iron pipe that he found. The 1/2" iron pipe is bent at the surface but the subsurface portion was recovered plumb. I accepted this pipe as a perpetuation of the direction of the North 1/16 line of Section 13. I reestablished the position for the NW1/16 corner at the intersection of straight lines between 1/16 corner #3, Sec. 13 and Mr. Crampton's pipe, with the West 1/16 line of Section 13, it being parallel to the west Section line (from K5 to 1/16 cor. #3) and passing through monumented 1/16 corner #1, Sec. 13. In addition to monumenting 1/16 corner #4, I straightened and reset the Mr. Crampton's 1/2" iron pipe 147.12' west of 1/16 #4.

C. Description of monument for corner and accessories established to perpetuate locating the position of the corner:

(4) Set 1"IDx32" I.pipe with 4" alum. MDNR cap.
 Set measuring nail with MDNR tag in the side of:
 12" Basswood N34W 7.05' no blazes or marks
 6" Sugar S24W 16.0' do
 Fd. capped iron in conc. N69E 12.05'
 Fd. capped iron in conc. S58E 31.98'
 The capped irons were set by R.Haataja PS39478 in 2001 in a survey for lot line adjustment in lots 1,2,11,12 in Block 21 of the recorded plat of Tamarac City, Mich.



Signed by Stephan J. Szyszkoski
 Surveyor's Michigan License No. 33986

Date 11/15/2011

For the Michigan Department of Natural Resources, Forest Management Division

LAND CORNER RECORDATION CERTIFICATE
Filing Requirement of Act 74, Mich. P.A. 1970 as Amended

For corners in

<u>Houghton</u> (County)	Located In:	Corner Code #
1. Public Land Survey	T _____ R _____	_____
	T _____ R _____	_____
	T _____ R _____	_____
2. Property Controlling in Section	S 11 T 55N R 33W	14
	S 11 T 55N R 33W	C-E-SE 1/64
	S _____ T _____ R _____	_____
3. Miscellaneous Property in Sec.	S _____ T _____ R _____	_____
	S _____ T _____ R _____	_____
4. Lot No. _____, Recorded Plat	_____	_____
5. Private Claims	_____	_____

Register of Deeds Stamp & File Number

1	A	B	C	D	E	F	G	H	I	J	K	L	M
2	6	5	4	3	2	1							
3													
4	7	8	9	10	11	12							
5													
6	10	17	16	15	14	13							
7													
8	19	20	21	22	23	24							
9													
10	30	29	28	27	26	25							
11													
12	31	32	33	34	35	36							
13													

I, Stephan J. Szyszkoski, in a field survey on 14 07/27/2011 do hereby state that under requirements of P.A. 74, Michigan P.A. of 1970, the corner points mentioned in lines 1 and 2 above were in conformance with regulations and rules therefore as required in the current manual of survey instructions of the United States Department of the Interior, Bureau of Land Management or by a decree of a Court of Law and /or that the corner points mentioned in lines 3, 4 and 5 above were in conformance with the rules of the Michigan Board of Land Surveyors or by a Decree of a Court of Law; established, re-established, monumented, recovered, found as expressed below:

NOTE: Not more than 2 corners, all in the same town and range, may be recorded on this certificate.

A. Description of original monument and accessories and/or subsequent restoration:

(14-Sec. 11) South 1/16 corner between Sections 11 and 12. 1989 - Established by R.W.Crampton PS #24591 midway and on a straight line between Quarter corner K4 1318.80' north and Section corner K5 1318.80' south. Position not monumented. Mr. Crampton placed a 1/2" capped iron pipe 46.09' east for a reference.

(C-E-SE 1/64 corner, Sec. 11) The NE corner of the NW1/4 of the SE1/4 of the SE1/4 of Section 11. Found no record of prior monumentation.

B. Description of corner evidence found and/or method applied in restoring or reestablishing corner:

(14-Sec. 11) Found no monumentation at the corner position. Reestablished the corner midway and on a straight line between Quarter corner K4 1318.68' north and Section corner K5 1318.68' south. Found a 1/2" capped iron pipe #24591 45.7' east. The position for the corner falls about 3' west of the west edge of the gravel surface of Golf Course Road, but still within the travelled way.

(C-E-SE 1/64) Found no monumentation at the corner position. Established the corner midway and on a straight line between 1/16 corners #13 and #14 662.09' west and east.


C. Description of monument for corner and accessories established to perpetuate locating the position of the corner:

(14) Set 1"IDx32" I.pipe with 4" alum. MDNR cap buried 7" below gravel surface.
 Set measuring nail with MDNR tag in the side of:
 10" R.Pine N87E 44.55' mrkd "1/16S BT"
 6" W.Pine S21W 28.3' do
 8" Maple S80W 20.45' do
 5" Oak N55W 19.4' do
 Bearings are magnetic.

1/64 - Set 1"IDx32" I.pipe w/4" alum. MDNR cap.
 Set measuring nail with MDNR tag in the side of:
 6" W.Birch N14W 15.7' mrkd "1/64S BT"
 6" Sugar S61E 15.95' do
 6" Sugar S23E 14.0' do
 11" Sugar S55W 8.15' do
 Set sq'd cedar post adjacent.
 Bearings are magnetic.

Signed by Stephan J. Szyszkoski
 Surveyor's Michigan License No. 33986

Date 11/15/2011



For the Michigan Department of Natural Resources, Forest Management Division

16769
16768

LAND CORNER RECORDATION CERTIFICATE
Filing Requirement of Act 74, Mich. P.A. 1970 as Amended

For corners in

Houghton <small>(County)</small>	Located In:	Corner Code #
1. Public Land Survey	T _____ R _____	_____
	T _____ R _____	_____
	T _____ R _____	_____
2. Property Controlling in Section	S 12 T 55N R 33W	11
	S _____ T _____ R _____	_____
	S _____ T _____ R _____	_____
3. Miscellaneous Property in Sec.	S _____ T _____ R _____	_____
	S _____ T _____ R _____	_____
4. Lot No. _____, Recorded Plat _____		
5. Private Claims _____		

Register of Deeds Stamp & File Number

	A	B	C	D	E	F	G	H	I	J	K	L	M
1													
2	6		5		4		3		2		1		
3													
4	7		9		9		10		11		12		
5													
6	10		17		16		15		14		13		
7													
8	19		20		21		22		23		24		
9													
10	30		29		28		27		26		25		
11													
12	31		32		33		34		35		36		
13													

I, Stephan J. Szyszkoski, in a field survey on 08/02/2011 do hereby state that under requirements of P.A. 74, Michigan P.A. of 1970, the corner points mentioned in lines 1 and 2 above were in conformance with regulations and rules therefore as required in the current manual of survey instructions of the United States Department of the Interior, Bureau of Land Management or by a decree of a Court of Law and /or that the corner points mentioned in lines 3, 4 and 5 above were in conformance with the rules of the Michigan Board of Land Surveyors or by a Decree of a Court of Law; established, re-established, monumented, recovered, found as expressed below:

NOTE: Not more than 2 corners, all in the same town and range, may be recorded on this certificate.

A. Description of original monument and accessories and/or subsequent restoration:

(11-Sec. 12) Southwest 1/16 corner, Section 12. Previously monumented in 1998 by R.W.Crampton, PS 24591, at a position determined by a mathematical subdivision of Section 12. Set 1/2" capped iron pipe. Mr. Crampton reports a distance west to 1/16 corner #10 of 1294.61' and an angle in the NE quadrant at 1/16 cor. #10 between the Section and 1/16 lines of 90 deg. 20'42".

B. Description of corner evidence found and/or method applied in restoring or reestablishing corner:

(11-Sec. 12) Recovered the 1998 monument, a 1/2"ID I.pipe with plastic cap #24591, set in concrete, not conforming to the location shown on Mr. Crampton's survey (drawing no. 5-2-1792). Specifically, the distance west from Mr. Crampton's iron to #10 was found to be 1290.81' and the angle formed with the Section line at #10 in the NE quadrant was found to be 90 deg 36'34". Mr. Crampton reports that he did not set his pipe in concrete and I therefore conclude, and Mr. Crampton concurs, that the pipe is not in the original position and I do not accept it. Reestablished the position for the corner at the intersection of straight lines connecting opposite 1/16 corners, 1/16 corners #10, #12, and #15 being monumented and of record. #12 is shown on recorded surveys by J.I.Haataja PS 19883, dated 1993 and 1995, and is monumented with a square iron pin.

C. Description of monument for corner and accessories established to perpetuate locating the position of the corner:

(11) Set 1"IDx32" I.pipe with 4" alum. MDNR cap.
 Set measuring nail with MDNR tag in the side of:
 11" Sugar N40E 10.9' no blaze or marks
 6" Y.Birch S66E 8.7' do
 12" Maple S27W 15.4' mrkd "1/16S BT"
 6" Maple S64W 18.85' do
 1/2" capped pipe S81W 4.0' not accepted.
 Set sq'd cedar post adjacent.
 Bearings are magnetic.



Signed by Stephan J. Szyszkoski Date 11/15/2011
 Surveyor's Michigan License No. 33986

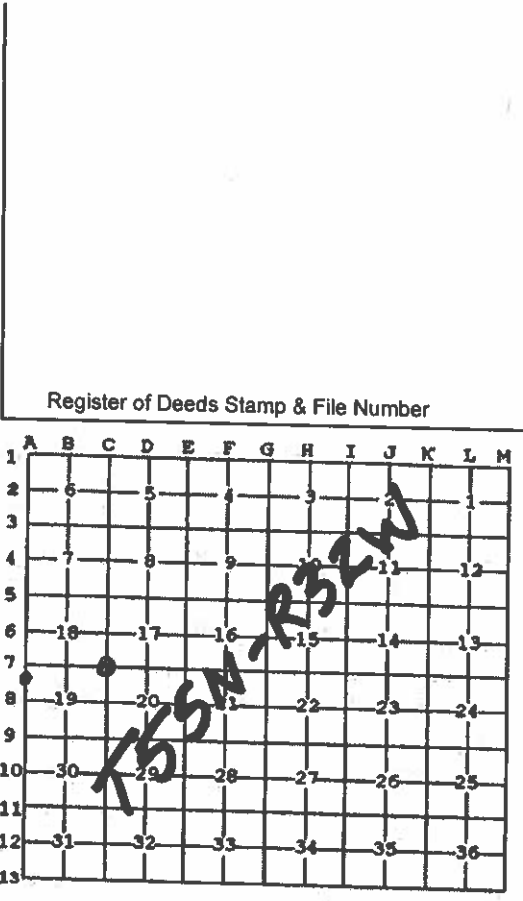
For the Michigan Department of Natural Resources, Forest Management Division

LAND CORNER RECORDATION CERTIFICATE
 Filing Requirement of Act 74, Mich. P.A. 1970 as Amended

For corners in

<u>Houghton</u> (County)	Located In:	Corner Code #
1. Public Land Survey	T 55N R 32W T 55N R 32W T 55N R 33W	C7 MC-10 } same MC-13 } corner
2. Property Controlling in Section	S _____ T _____ R _____ S _____ T _____ R _____ S _____ T _____ R _____	_____
3. Miscellaneous Property in Sec.	S _____ T _____ R _____ S _____ T _____ R _____	_____

4. Lot No. _____, Recorded Plat _____
 5. Private Claims _____



C7 07/25/2011

I, Stephan J. Szyszkoski, in a field survey on MC-10 07/25/2011 do hereby state that under requirements of P.A. 74, Michigan P.A. of 1970, the corner points mentioned in lines 1 and 2 above were in conformance with regulations and rules therefore as required in the current manual of survey instructions of the United States Department of the Interior, Bureau of Land Management or by a decree of a Court of Law and /or that the corner points mentioned in lines 3, 4 and 5 above were in conformance with the rules of the Michigan Board of Land Surveyors or by a Decree of a Court of Law; established, re-established, monumented, recovered, found as expressed below:

NOTE: Not more than 2 corners, all in the same town and range, may be recorded on this certificate.

A. Description of original monument and accessories and/or subsequent restoration:

(C7) Corner common to Sections 17-18-19-20. November, 1997 - A 2 1/4" brass cap on a 3/4" pipe set by S.C.Hein PS 32336, approved by the Houghton County Peer Group on Dec. 10, 1997, and recorded in L.3 of LCR, Page 440, Houghton County Records. Witnesses: 1/2" rebar North 199.27', 12" Maple N52E 70.20', 8" Balsam S53W 77.58', Util Pole N55W 57.38'.

(MC-10) Witness corner to the original Meander Corner between Section 19 T55N-R32W and Section 24 T55N-R33W on the south shore of Torch Lake. Sept. 2006 - A Brass Houghton County Remonumentation Cap on a 5/8" pin set by R.S.Haataja PS 39478, approved by the Houghton County Peer Group on 12/28/2006, and recorded in 2007R-00205, Houghton County Records. Witnesses: 12" W.Birch bark scribed "XBT" N65E 25.78', 8" Ash "XBT" S66E 18.60', 12" Y.Birch "XBT" S33W 22.55', 3" Red Maple "XBT" S72W 6.77'.

B. Description of corner evidence found and/or method applied in restoring or reestablishing corner:

(C7) Found a 2 1/4" Brass Houghton County cap set flush to the ground surface, at record bearing and distance from the 1997 witness Utility pole N55W and 12" Maple N52E. Accepted the monument as marking the position for the corner and made two new witnesses as described below. Did not check the measurement to the witness rebar 199.27' north.

(MC-10) The 2006 monument was not recovered and it appears to have been removed. Remonumented the corner at the 2006 position at record bearing and distance from the three remaining 2006 witnesses found as described below.


C. Description of monument for corner and accessories established to perpetuate locating the position of the corner:

(C7) Ed. 2 1/4" brass cap on 3/4" pipe. Fd. nail and tag in: Power Pole N55W 57.4' 11" Maple N52E 70.2' overgrown blazes. Set nail and MDNR tag in the side of: 6" W.Birch S71W 27.7' mrkd "S19 NBT" 7" Oak N07E 78.9' "S17 NBT" Bearings are magnetic.

(MC) Set 5/8"x24" rebar with plastic MDNR cap. Fd. measuring nail/tag 39478 in the side of: 10" W.Birch N66E 25.78' scribing visible 7" Ash S64E 18.60' do 4" Maple S76W 6.78' do Set measuring nail with MDNR tag in the side of: 4" Apple N71W 6.9' mrkd "WC BT" Set sq'd cedar post adjacent. Bearings are magnetic.

Signed by Stephan J. Szyszkoski
 Surveyor's Michigan License No. 33986

Date 11/17/2011



For the Michigan Department of Natural Resources, Forest Management Division

16776
16774

LAND CORNER RECORDATION CERTIFICATE
Filing Requirement of Act 74, Mich. P.A. 1970 as Amended

For corners in

<u>Houghton</u> (County)	Located In:	Corner Code #
1. Public Land Survey	T _____ R _____ T _____ R _____ T _____ R _____	_____
2. Property Controlling in Section	S 30 T 55N R 32W S 30 T 55N R 32W S _____ T _____ R _____	5 SMC E of #5
3. Miscellaneous Property in Sec.	S _____ T _____ R _____ S _____ T _____ R _____	_____

4. Lot No. _____, Recorded Plat _____
 5. Private Claims _____

5 07/28/2011

I, Stephan J. Szyszkoski, in a field survey on SMC 07/28/2011 do hereby state that under requirements of P.A. 74, Michigan P.A. of 1970, the corner points mentioned in lines 1 and 2 above were in conformance with regulations and rules therefore as required in the current manual of survey instructions of the United States Department of the Interior, Bureau of Land Management or by a decree of a Court of Law and /or that the corner points mentioned in lines 3, 4 and 5 above were in conformance with the rules of the Michigan Board of Land Surveyors or by a Decree of a Court of Law; established, re-established, monumented, recovered, found as expressed below:

NOTE: Not more than 2 corners, all in the same town and range, may be recorded on this certificate.

A. Description of original monument and accessories and/or subsequent restoration:

(5-Sec. 30) North 1/16 corner, Section 30. Not previously established.

(SMC East of 1/16 corner #5, Section 30) Special Meander Corner at the intersection of the North 1/16 line of Section 30 with the edge of the leatherleaf and tag alder marsh on the west side of Portage Lake. Not established in the original survey.

B. Description of corner evidence found and/or method applied in restoring or reestablishing corner:

(5-Sec. 30) Established the corner midway and on a straight line between the Center of Section 30 1290.06' south and Quarter corner B9 1290.06' north.

(SMC) Established the corner on the North 1/16 line, having a bearing which is the mean of the north line of Section 30 and the E-W 1/4 line of Section 30, 1186.46' east of the monumented 1/16 corner #5, Section 30. The position for the corner falls at the transition from lowland Cedar, Maple and Balsam, to a leatherleaf and alder marsh.

C. Description of monument for corner and accessories established to perpetuate locating the position of the corner:

(5) Set 1"IDx32" I.pipe with 4" alum. MDNR cap.
 Set measuring nail with MDNR tag in the side of:
 7" Box Elder N26W 5.4' mrkd "1/16S BT"
 6" Maple N84E 21.00' do
 6" B.Ash S04E 3.9' do
 9" Box Elder S84W 5.85' do
 Set sq'd cedar post adjacent.
 Bearings are magnetic.


(SMC) Set 1"IDx32" I.pipe with 4" alum. MDNR cap.
 Set measuring nail with MDNR tag in the side of:
 7" Cedar N58E 13.0' mrkd "SMC BT"
 9" Maple S59E 3.3' do
 3" Cedar S43W 10.7' do
 3" Cedar N26W 7.7' do
 Set sq'd cedar post adjacent.
 Bearings are magnetic.

Register of Deeds Stamp & File Number

	A	B	C	D	E	F	G	H	I	J	K	L	M
1													
2	6		5		4		3		2		1		
3													
4	7		8		9		10		11		12		
5													
6	18		17		16		15		14		13		
7													
8	19		20		21		22		23		24		
9													
10	30		29		28		27		26		25		
11													
12	31		32		33		34		35		36		
13													

Signed by Stephan J. Szyszkoski
 Surveyor's Michigan License No. 33986

Date 11/17/2011



For the Michigan Department of Natural Resources, Forest Management Division

16778

16777

LAND CORNER RECORDATION CERTIFICATE
Filing Requirement of Act 74, Mich. P.A. 1970 as Amended

For corners in

<u>Houghton</u> (County)	Located In:	Corner Code #
1. Public Land Survey	T _____ R _____	_____
	T _____ R _____	_____
	T _____ R _____	_____
2. Property Controlling in Section	S 29 T 52N R 35W _____	16
	S 33 T 52N R 35W _____	3
	S _____ T _____ R _____	_____
3. Miscellaneous Property in Sec.	S _____ T _____ R _____	_____
	S _____ T _____ R _____	_____
4. Lot No. _____, Recorded Plat _____		
5. Private Claims		

Register of Deeds Stamp & File Number

	A	B	C	D	E	F	G	H	I	J	K	L	M
1													
2	6		5		4		3		2		1		
3													
4	7		8		9		10		11		12		
5													
6	16		17		18		15		14		13		
7													
8	19		20		21		22		23		24		
9													
10	30		29		28		27		26		25		
11													
12	31		32		33		34		35		36		
13													

I, Stephan J. Szyszkoski, in a field survey on 3 01/17/2012 do hereby state that under requirements of P.A. 74, Michigan P.A. of 1970, the corner points mentioned in lines 1 and 2 above were in conformance with regulations and rules therefore as required in the current manual of survey instructions of the United States Department of the Interior, Bureau of Land Management or by a decree of a Court of Law and /or that the corner points mentioned in lines 3, 4 and 5 above were in conformance with the rules of the Michigan Board of Land Surveyors or by a Decree of a Court of Law; established, re-established, monumented, recovered, found as expressed below:

NOTE: Not more than 2 corners, all in the same town and range, may be recorded on this certificate.

A. Description of original monument and accessories and/or subsequent restoration:

- (16-Sec. 29) East 1/16 corner between Sections 29 and 32. Not previously monumented.
- (3-Sec. 33) North 1/16 corner between Sections 32 and 33. Not previously monumented.

B. Description of corner evidence found and/or method applied in restoring or reestablishing corner:


- (16-Sec. 29) Established the position for the corner midway and on the Section line between Quarter corner 1305.10' west and Section corner 1305.10' east.
- (3-Sec. 33) Established the position for the corner midway and on the Section line between Section corner 1326.46' north and Quarter corner 1326.46' south.

C. Description of monument for corner and accessories established to perpetuate locating the position of the corner:

- | | |
|--|--|
| (16) Set 1"IDx32" I.pipe with 4" alum. MDNR cap. Set measuring nail with MDNR tag in the side of:
10" Maple S20W 23.7' mrkd "1/16S BT"
10" twin Y.Birch S83W 5.1' do
4" Y.Birch S72E 18.5' do
3" Y.Birch S49E 2.0' do
Set sq'd Cedar post adjacent.
Bearings are magnetic. | (3) Set 1"IDx32" I.pipe with 4" alum. MDNR cap. Set measuring nail with MDNR tag in the side of:
9" Maple N13E 11.6' mrkd "1/16S BT"
5" Maple N70E 13.45' do
10" Sugar S46E 6.65' do
6" Sugar N08W 8.35' do
Set sq'd Cedar post adjacent.
Bearings are magnetic. |
|--|--|

Signed by Stephan J. Szyszkoski Date 01/31/2012
 Surveyor's Michigan License No. 33986


For the Michigan Department of Natural Resources, Forest Resources Division



LAND CORNER RECORDATION CERTIFICATE
Filing Requirement of Act 74, Mich. P.A. 1970 as Amended

For corners in

<u>Houghton</u> (County)	Located In:	Corner Code #
1. Public Land Survey	T 52N R 35W	E13
	T _____ R _____	_____
	T _____ R _____	_____
2. Property Controlling in Section	S _____ T _____ R _____	_____
	S 33 T 52N R 35W	10
	S _____ T _____ R _____	_____
3. Miscellaneous Property in Sec.	S _____ T _____ R _____	_____
	S _____ T _____ R _____	_____
4. Lot No. _____, Recorded Plat _____		
5. Private Claims _____		



	A	B	C	D	E	F	G	H	I	J	K	L	M
1													
2	5		5		4		3		2		1		
3													
4	7		8		9		10		11		12		
5													
6	18		17		16		15		14		13		
7													
8	19		20		21		22		23		24		
9													
10	30		29		28		27		26		25		
11													
12	31		32		33		34		35		36		
13													

I, Stephan J. Szyszkoski, in a field survey on E13 01/18/2012 do hereby state that under requirements of P.A. 74, Michigan P.A. of 1970, the corner points mentioned in lines 1 and 2 above were in conformance with regulations and rules therefore as required in the current manual of survey instructions of the United States Department of the Interior, Bureau of Land Management or by a decree of a Court of Law and /or that the corner points mentioned in lines 3, 4 and 5 above were in conformance with the rules of the Michigan Board of Land Surveyors or by a Decree of a Court of Law; established, re-established, monumented, recovered, found as expressed below:

NOTE: Not more than 2 corners, all in the same town and range, may be recorded on this certificate.

A. Description of original monument and accessories and/or subsequent restoration:

(E13) Section corner common to Sections 32-33 T52N-R35W and Sections 4-5 T51N-R35W. 1953 - The original corner position was remonumented by D.C.DeLaMater RLS from two original B.T.s still in place, one in excellent condition, one fair. Set 1" pipe with 4" brass cap. 20" H.Maple East 32 links, 8" H.Maple S45W 40 links.

(10-Sec. 33) South 1/16 corner between Sections 32 and 33. Not previously monumented.

B. Description of corner evidence found and/or method applied in restoring or reestablishing corner:

(E13) Found the 1953 monument in good condition and at record bearing and distance from the 1953 witness Sugar S45W 40 links, in good condition with overgrown blazes. Accepted the monument as a careful and faithful perpetuation of the position of the original corner.

(10-Sec. 33) Established the position for the corner midway and on the Section line between Section corner 1278.70' south and Quarter corner 1278.70' north.

C. Description of monument for corner and accessories established to perpetuate locating the position of the corner:

(E13) Found 1"ID I.pipe with 4" brass MI Dept. of Conservation cap.
 Set measuring nail with MDNR tag in the side of:
 15" Sugar S48W 26.5' old blazes 1953 NBT
 12" Sugar N18W 4.7' mrkd "S32 NBT"
 4" Sugar N77E 7.35' "S33 NBT"
 4" Sugar S19W 14.65' "S5 NBT"
 Set sq'd Cedar post adjacent.
 Bearings are magnetic.

(10) Set 1"IDx32" I.pipe with 4" alum. MDNR cap.
 Set measuring nail with MDNR tag in the side of:
 4" Y.Birch N13W 22.7' mrkd "1/16S BT"
 4" Sugar N60E 33.0' do
 8" Y.Birch S25E 9.55' do
 7" Sugar S39W 11.35' do
 Set sq'd Cedar post adjacent.
 Bearings are magnetic.

Signed by Stephan J. Szyszkoski
 Surveyor's Michigan License No. 33986

Date 01/31/2012

For the Michigan Department of Natural Resources, Forest Resources Division



LAND CORNER RECORDATION CERTIFICATE
Filing Requirement of Act 74, Mich. P.A. 1970 as Amended

For corners in

<u>Houghton</u> (County)	Located In:	Corner Code #
1. Public Land Survey	T _____ R _____	_____
	T _____ R _____	_____
	T _____ R _____	_____
2. Property Controlling in Section	S 34 T 52N R 35W	5
	S 34 T 52N R 35W	6
	S _____ T _____ R _____	_____
3. Miscellaneous Property in Sec.	S _____ T _____ R _____	_____
	S _____ T _____ R _____	_____

4. Lot No. _____, Recorded Plat _____
 5. Private Claims _____

I, Stephan J. Szyszkoski, in a field survey on 5 01/18/2012 do hereby state that under requirements of P.A. 74, Michigan P.A. of 1970, the corner points mentioned in lines 1 and 2 above were in conformance with regulations and rules therefore as required in the current manual of survey instructions of the United States Department of the Interior, Bureau of Land Management or by a decree of a Court of Law and /or that the corner points mentioned in lines 3, 4 and 5 above were in conformance with the rules of the Michigan Board of Land Surveyors or by a Decree of a Court of Law; established, re-established, monumented, recovered, found as expressed below:

NOTE: Not more than 2 corners, all in the same town and range, may be recorded on this certificate.

A. Description of original monument and accessories and/or subsequent restoration:

(5-Sec. 34) North 1/16 corner, Section 34. 1982 - Established by K.L.Sackett RLS midway and on line between 1/4 corner to north and Center of Section to south. Set 1"IDx32" iron pipe with 4" alum. cap. 5" Maple S41W 13.8', 5" Sugar S75E 15.5', 6" Maple N58W 21.4', 10" Aspen squared S25W 2.7'.

(6-Sec. 34) Northeast 1/16 corner of Section 34. Not previously monumented.

B. Description of corner evidence found and/or method applied in restoring or reestablishing corner:

(5-Sec. 34) Found the 1982 monument disturbed and out of position. Only one of the 1982 witnesses remains and it has been windthrown. Reestablished the position for the corner midway and on a straight line between 1/4 corner 1084.00' north and Center of Section 34 1084.00' south. Removed the disturbed 1982 monument.

(6-Sec. 34) Established the position for the corner at the intersection of straight lines connecting opposite 1/16 corners.

C. Description of monument for corner and accessories established to perpetuate locating the position of the corner:

(5) Set 1"IDx32" I.pipe with 4" alum. MDNR cap. Set measuring nail with MDNR tag in the side of:
 5" Y.Birch N13E 3.5' mrkd "1/16S BT"
 6" Maple S37E 12.1' do
 8" Y.Birch S06W 25.2' do
 6" Hemlock S76W 27.3' do
 Set sq'd Cedar post adjacent.
 Bearings are magnetic.

(6) Set 1"IDx32" I.pipe with 4" alum. MDNR cap. Set measuring nail with MDNR tag in the side of:
 7" Maple N13E 20.05' mrkd "1/16S BT"
 5" Hemlock S80E 10.2' do
 7" Maple S50W 9.8' do
 7" Maple N75W 9.55' do
 Set sq'd Cedar post adjacent.
 Bearings are magnetic.


Register of Deeds Stamp & File Number

	A	B	C	D	E	F	G	H	I	J	K	L	M
1													
2	6		5		4		3		2		1		
3													
4	7		8		9		10		11		12		
5													
6	18		17		16		15		14		13		
7													
8	19		20		21		22		23		24		
9													
10	30		29		28		27		26		25		
11													
12	31		32		33		34		35		36		
13													

Signed by Stephan J. Szyszkoski
 Surveyor's Michigan License No. 33986

Date 01/31/2012

For the Michigan Department of Natural Resources, Forest Resources Division



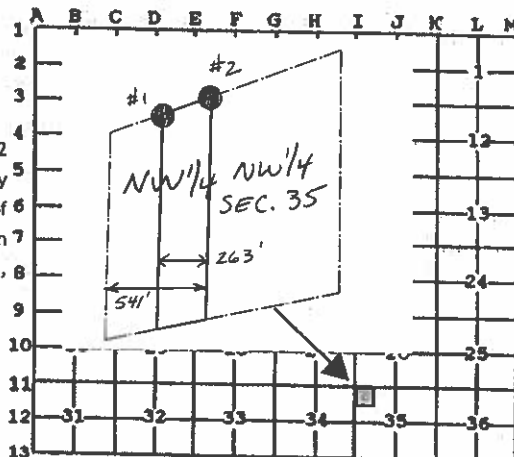
16820
 16821

LAND CORNER RECORDATION CERTIFICATE
 Filing Requirement of Act 74, Mich. P.A. 1970 as Amended

For corners in

<u>Houghton</u> (County)	Located In:	Corner Code #
1. Public Land Survey	T _____ R _____	_____
	T _____ R _____	_____
	T _____ R _____	_____
2. Property Controlling in Section	S 35 T 52N R 35W	PCC #1 Sec. 35
	S 35 T 52N R 35W	PCC #2 Sec. 35
	S _____ T _____ R _____	_____
3. Miscellaneous Property in Sec.	S _____ T _____ R _____	_____
	S _____ T _____ R _____	_____
4. Lot No. _____, Recorded Plat _____		
5. Private Claims _____		

Register of Deeds Stamp & File Number



I, Stephan J. Szyszkoski, in a field survey on 01/23/2012 do hereby state that under requirements of P.A. 74, Michigan P.A. of 1970, the corner points mentioned in lines 1 and 2 above were in conformance with regulations and rules therefore as required in the current manual of survey instructions of the United States Department of the Interior, Bureau of Land Management or by a decree of a Court of Law and /or that the corner points mentioned in lines 3, 4 and 5 above were in conformance with the rules of the Michigan Board of Land Surveyors or by a Decree of a Court of Law; established, re-established, monumented, recovered, found as expressed below:

NOTE: Not more than 2 corners, all in the same town and range, may be recorded on this certificate.

A. Description of original monument and accessories and/or subsequent restoration:

(PCC #1 Sec. 35) Property controlling corner on the north line of Section 35, being the Northwest corner of the East 263.00 feet of the West 541.00 feet of the NW1/4 of the NW1/4 of Section 35. Found no record of prior monumentation.

(PCC #2 Sec. 35) Property controlling corner on the north line of Section 35, being the Northeast corner of the East 263.00 feet of the West 541.00 feet of the NW1/4 of the NW1/4 of Section 35. Found no record of prior monumentation.

B. Description of corner evidence found and/or method applied in restoring or reestablishing corner:

(PCC #1 Sec. 35) Established the position for the corner at the intersection of the north line of Section 35 with a line parallel to and offset 278.00' east, as measured at right angles, of the west line of Section 35. As measured along the Section line, this position is 298.90' northeasterly of Section corner I11 and 1028.43' southwesterly of 1/16 corner #1, Section 35.

(PCC #2 Sec. 35) Established the corner at the intersection of the north line of Section 35 with a line parallel to and offset 541.00 feet east, as measured at right angles, of the west line of Section 35. As measured along the Section line, this position is 581.68' northeasterly of Section corner I11 and 745.66' southwesterly of 1/16 corner #1, Section 35.

C. Description of monument for corner and accessories established to perpetuate locating the position of the corner:


(PCC #1) Set 5/8"x24" rebar with MDNR cap.
 Set measuring nail with MDNR tag in the side of:
 4" Sugar N24E 5.7' mrkd "PCC BT"
 7" Sugar S83E 9.9' do
 6" Maple S08W 2.8' do
 11" Spruce S43W 8.3' do
 S71W 18.39' Found 1.25" ID iron pipe.
 Set sq'd Cedar post adjacent.
 Bearings are magnetic.

(PCC #2) Set 5/8"x24" rebar with MDNR cap.
 Set measuring nail with MDNR tag in the side of:
 3" Y.Birch N25E 7.0' mrkd "PCC BT"
 5" Spruce S38E 14.55' do
 7" Maple S13E 9.5' do
 4" Maple S52W 4.7' do
 Set sq'd Cedar post adjacent.
 Bearings are magnetic.

Signed by Stephan J. Szyszkoski
 Surveyor's Michigan License No. 33986

Date 01/31/2012

For the Michigan Department of Natural Resources, Forest Resources Division

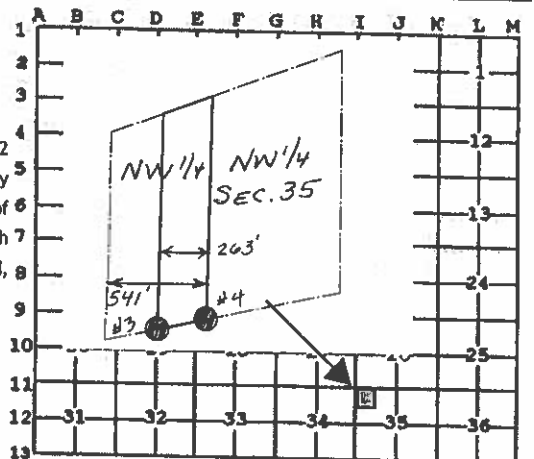


LAND CORNER RECORDATION CERTIFICATE
Filing Requirement of Act 74, Mich. P.A. 1970 as Amended

For corners in

Houghton (County)	Located In:	Corner Code #
1. Public Land Survey	T _____ R _____	_____
	T _____ R _____	_____
	T _____ R _____	_____
2. Property Controlling in Section	S 35 T 52N R 35W	PCC #3 Sec. 35
	S 35 T 52N R 35W	PCC #4 Sec. 35
	S _____ T _____ R _____	_____
3. Miscellaneous Property in Sec.	S _____ T _____ R _____	_____
	S _____ T _____ R _____	_____
4. Lot No. _____, Recorded Plat _____		
5. Private Claims _____		

Register of Deeds Stamp & File Number



I, Stephan J. Szyszkoski, in a field survey on 01/24/2012 do hereby state that under requirements of P.A. 74, Michigan P.A. of 1970, the corner points mentioned in lines 1 and 2 above were in conformance with regulations and rules therefore as required in the current manual of survey instructions of the United States Department of the Interior, Bureau of Land Management or by a decree of a Court of Law and /or that the corner points mentioned in lines 3, 4 and 5 above were in conformance with the rules of the Michigan Board of Land Surveyors or by a Decree of a Court of Law; established, re-established, monumented, recovered, found as expressed below:

NOTE: Not more than 2 corners, all in the same town and range, may be recorded on this certificate.

A. Description of original monument and accessories and/or subsequent restoration:

(PCC #3 Sec. 35) Property controlling corner on the North 1/16 line of Section 35, being the SW corner of the East 263.00 feet of the West 541.00 feet of the NW1/4 of the NW1/4 of Section 35. Found no record of prior monumentation.

(PCC #4 Sec. 35) Property controlling corner on the North 1/16 line of Section 35, being the SE corner of the East 263.00 feet of the West 541.00 feet of the NW1/4 of the NW1/4 of Section 35. Found no record of prior monumentation.

B. Description of corner evidence found and/or method applied in restoring or reestablishing corner:

(PCC #3 Sec. 35) Established the position for the corner at the intersection of the North 1/16 line of Section 35 (a straight line between 1/16 corners #3 and #4) with a line parallel to and offset 278.00 feet east, as measured at right angles, of the west line of Section 35. As measured along the North 1/16 line, the corner position is 285.83' northeasterly of 1/16 corner #3, and 1007.25' southwesterly of 1/16 corner #4, Section 35.

(PCC #4 Sec. 35) Established the position for the corner at the intersection of the North 1/16 line of Sec. 35 (a straight line between 1/16 corners #3 and #4) with a line parallel to and offset 541.00' east, as measured at right angles, of the west line of Section 35. As measured along the North 1/16 line, the corner position is 556.23' northeasterly of 1/16 corner #3 and 736.84' southwesterly of 1/16 corner #4.

C. Description of monument for corner and accessories established to perpetuate locating the position of the corner:

(PCC #3) Set 5/8"x24" rebar with MDNR cap.
 Set measuring nail with MDNR tag in the side of:
 11" Hemlock N09W 35.85' mrkd "PCC BT"
 7" Maple N58E 11.75' do
 12" Maple S05E 49.8' do
 5" Sugar N67W 14.5' do
 Set sq'd Cedar post adjacent.
 Bearings are magnetic.

(PCC #4) Set 5/8"x24" rebar with MDNR cap.
 Set measuring nail with MDNR tag in the side of:
 7" Y.Birch N18E 16.85' mrkd "PCC BT"
 18" Hemlock N89E 12.45' do
 3" Y.Birch S07E 30.3' do
 8" twin Maple N31W 7.9' do
 Set sq'd Cedar post adjacent.
 Bearings are magnetic.

Signed by Stephan J. Szyszkoski
 Surveyor's Michigan License No. 33986

Date 01/31/2012

For the Michigan Department of Natural Resources, Forest Resources Division



LAND CORNER RECORDATION CERTIFICATE
 Filing Requirement of Act 74, Mich. P.A. 1970 as Amended

For corners in

Houghton <small>(County)</small>	Located In:	Corner Code #
1. Public Land Survey	T _____ R _____	_____
	T _____ R _____	_____
	T _____ R _____	_____
2. Property Controlling in Section	S 34 T 52N R 35W	H12
	S _____ T _____ R _____	_____
	S _____ T _____ R _____	_____
3. Miscellaneous Property in Sec.	S _____ T _____ R _____	_____
	S _____ T _____ R _____	_____
4. Lot No. _____, Recorded Plat _____		
5. Private Claims _____		

Register of Deeds Stamp & File Number

	A	B	C	D	E	F	G	H	I	J	K	L	M
1													
2	6		5		4		3		2		1		
3													
4	7		8		9		10		11		12		
5													
6	18		17		16		15		14		13		
7													
8	19		20		21		22		23		24		
9													
10	30		29		28		27		26		25		
11													
12	31		32		33		34		35		36		
13													

I, Stephan J. Szyszkoski, in a field survey on 01/24/2012 do hereby state that under requirements of P.A. 74, Michigan P.A. of 1970, the corner points mentioned in lines 1 and 2 above were in conformance with regulations and rules therefore as required in the current manual of survey instructions of the United States Department of the Interior, Bureau of Land Management or by a decree of a Court of Law and /or that the corner points mentioned in lines 3, 4 and 5 above were in conformance with the rules of the Michigan Board of Land Surveyors or by a Decree of a Court of Law; established, re-established, monumented, recovered, found as expressed below:

NOTE: Not more than 2 corners, all in the same town and range, may be recorded on this certificate.

A. Description of original monument and accessories and/or subsequent restoration:

(H12) Center of Section 34. 1982 - recorded by K.L.Sackett RLS: Found and restored corner position at 1 1/2" ID iron pipe set by P.A. Larsen in 1925. 7" Y.Birch N61E 14.7', 7" Y.Birch N16W 12.8', 5" Y.Birch S01W 17.1', 7" Maple, squared, South 1.3'.

B. Description of corner evidence found and/or method applied in restoring or reestablishing corner:

(H12) Found the 1 1/2" iron pipe of record, in good condition, projecting about 3" above ground, at record bearing and distance from three of the 1982 witnesses. The BT Y.Birch N61E is standing dead. The BT Y.Birch S01W is gone. The BT Y.Birch N16W and BT squared Maple are in good condition. Accepted the monument as a careful and faithful determination of the position of the corner.

C. Description of monument for corner and accessories established to perpetuate locating the position of the corner:

(H12) Drove a 1" ID x 32" I. pipe with 4" alum. MDNR cap into existing 1 1/2" dia. Iron pipe. Set measuring nail with MDNR tag in the side of:
 8" Y.Birch N13W 13.2' old blazes 1982 BT
 13" sq'd Maple S55W 1.10' mrkd "C1/4 BT"
 4" Y.Birch S77E 14.15' do
 6" triple Sugar N69W 26.35' do
 Set sq'd Cedar post adjacent.
 Bearings are magnetic.



Signed by Stephan J. Szyszkoski Date 01/31/2012
 Surveyor's Michigan License No. 33986

For the Michigan Department of Natural Resources, Forest Resources Division

LAND CORNER RECORDATION CERTIFICATE
Filing Requirement of Act 74, Mich. P.A. 1970 as Amended

For corners in

<u>Houghton</u> (County)	Located In:	Corner Code #
1. Public Land Survey	T 52N R 36W	MC W. of K7
	T _____ R _____	_____
	T _____ R _____	_____
2. Property Controlling in Section	S _____ T _____ R _____	_____
	S _____ T _____ R _____	_____
	S _____ T _____ R _____	_____
3. Miscellaneous Property in Sec.	S _____ T _____ R _____	_____
	S _____ T _____ R _____	_____
4. Lot No. _____, Recorded Plat _____		
5. Private Claims _____		

Register of Deeds Stamp & File Number

1	A	B	C	D	E	F	G	H	I	J	K	L	M
2	6	5	4	3	2	1							
3													
4	7	8	9	10	11	12							
5													
6	18	17	16	15	14	13							
7													
8	19	20	21	22	23	24							
9													
10	30	29	28	27	26	25							
11													
12	31	32	33	34	35	36							
13													

I, Stephan J. Szyszkoski, in a field survey on 01/05/2012 do hereby state that under requirements of P.A. 74, Michigan P.A. of 1970, the corner points mentioned in lines 1 and 2 above were in conformance with regulations and rules therefore as required in the current manual of survey instructions of the United States Department of the Interior, Bureau of Land Management or by a decree of a Court of Law and /or that the corner points mentioned in lines 3, 4 and 5 above were in conformance with the rules of the Michigan Board of Land Surveyors or by a Decree of a Court of Law; established, re-established, monumented, recovered, found as expressed below:

NOTE: Not more than 2 corners, all in the same town and range, may be recorded on this certificate.

A. Description of original monument and accessories and/or subsequent restoration:

(MC W. of K7) Meander corner West of Section corner K7 on the east side of Lake Gerald between Sections 14 and 23. 1846 - Established by S.W. Higgins and Hiram Higgins, Deputy Surveyors. West Corrected between Sec. 14 & 23...5.00 Set meander post on small lake. W.Pine 14" S35W 38 links, Cedar 8" N60W 15 links...13.00 Over arm of lake and set post...40.00 Set 1/4 Sec. post. Found no subsequent record.

B. Description of corner evidence found and/or method applied in restoring or reestablishing corner:

(MC W. of K7) Reestablished the position for the corner on the Section line between Sections 14 and 23 at record distance of 5.00 chains (330') west of K7. The position for the corner falls in a small cove on the south side of Lake Gerald and cannot be monumented. Established a WITNESS CORNER 133.30' east of the record position, and 196.70' west of K7. The monument was placed in stable soil, on a line between K7 and a 3/4" iron pipe at the west side of the cove. The 3/4" pipe is located 726.89' west of Section corner K7 and I accept it as marking the location of the Section line.

C. Description of monument for corner and accessories established to perpetuate locating the position of the corner:

(MC) Set 1"IDx32" I.pipe with 4" alum. MDNR cap set flush for a WITNESS CORNER to the MC 133.30' east of the record MC position.
 Set measuring nail with MDNR tag in the side of:
 12" Maple S20W 7.0' mrkd "WC BT"
 10" Maple N53W 4.05' do
 The NE corner of an electric service riser is S48W 31.4'
 A squared cedar post is 1 ft. South
 Bearings are magnetic.



Signed by Stephan J. Szyszkoski Date 01/26/2012
 Surveyor's Michigan License No. 33986

For the Michigan Department of Natural Resources, Forest Resources Division

LAND CORNER RECORDATION CERTIFICATE
 Filing Requirement of Act 74, Mich. P.A. 1970 as Amended

For corners in

<u>Houghton</u> (County)	Located In:	Corner Code #
1. Public Land Survey	T _____ R _____	_____
	T _____ R _____	_____
	T _____ R _____	_____
2. Property Controlling in Section	S <u>33</u> T <u>51N</u> R <u>36W</u>	<u>PCC S. of E11</u>
	S _____ T _____ R _____	_____
	S _____ T _____ R _____	_____
3. Miscellaneous Property in Sec.	S _____ T _____ R _____	_____
	S _____ T _____ R _____	_____
4. Lot No. _____, Recorded Plat _____		
5. Private Claims _____		

Register of Deeds Stamp & File Number

1	A	B	C	D	E	F	G	H	I	J	K	L	M
2		6		5		4		3		2		1	
3													
4		7		8		9		10		11		12	
5													
6		18		17		16		15		14		13	
7													
8		19		20		21		22		23		24	
9													
10		30		29		28		27		26		25	
11													
12		31		32		33		34		35		36	
13													

I, Stephan J. Szyszkoski, in a field survey on 02/15/2012 do hereby state that under requirements of P.A. 74, Michigan P.A. of 1970, the corner points mentioned in lines 1 and 2 above were in conformance with regulations and rules therefore as required in the current manual of survey instructions of the United States Department of the Interior, Bureau of Land Management or by a decree of a Court of Law and /or that the corner points mentioned in lines 3, 4 and 5 above were in conformance with the rules of the Michigan Board of Land Surveyors or by a Decree of a Court of Law; established, re-established, monumented, recovered, found as expressed below:

NOTE: Not more than 2 corners, all in the same town and range, may be recorded on this certificate.

A. Description of original monument and accessories and/or subsequent restoration:

(PCC S. of E11) Property Controlling Corner marking the location of the Section line between Sections 32 and 33 at the south side of the West Branch of the Otter River. Not previously monumented.

B. Description of corner evidence found and/or method applied in restoring or reestablishing corner:

(PCC) Established the position for the corner on the Section line between Section corner 888.00 ft. north and Quarter corner 1702.09 ft. south.

C. Description of monument for corner and accessories established to perpetuate locating the position of the corner:

(PCC) Set 1"IDx32" I.pipe with 4" alum. MDNR cap stamped "P.O.L. Sec 32|Sec 33 T51N R36W"
 Set measuring nail with MDNR tag in the side of:
 9" B.Spruce N26E 16.5' mrkd "POL BT"
 5" Cedar S58E 27.25' do
 5" Spruce S50W 10.45' do
 9" Cedar N52W 29.8' do
 Set sq'd cedar post adjacent.
 Bearings are magnetic.

Signed by Stephan J. Szyszkoski Date 03/07/2012
 Surveyor's Michigan License No. 33986

For the Michigan Department of Natural Resources, Forest Resources Division

LAND CORNER RECORDATION CERTIFICATE
Filing Requirement of Act 74, Mich. P.A. 1970 as Amended

For corners in

<u>Houghton</u> (County)	Located In:	Corner Code #
1. Public Land Survey	T _____ R _____	_____
	T _____ R _____	_____
	T _____ R _____	_____
2. Property Controlling in Section	S 33 T 51N R 36W	8
	S 33 T 51N R 36W	9
	S _____ T _____ R _____	_____
3. Miscellaneous Property in Sec.	S _____ T _____ R _____	_____
	S _____ T _____ R _____	_____
4. Lot No. _____, Recorded Plat _____		
5. Private Claims _____		

Register of Deeds Stamp & File Number

	A	B	C	D	E	F	G	H	I	J	K	L	M
1													
2	6			5		4		3		2		1	
3													
4	7			8		9		10		11		12	
5													
6	18			17		16		15		14		13	
7													
8	19			20		21		22		23		24	
9													
10	30			29		28		27		26		25	
11													
12	31			32		33		34		35		36	
13													

I, Stephan J. Szyszkoski, in a field survey on 02/15/2012 do hereby state that under requirements of P.A. 74, Michigan P.A. of 1970, the corner points mentioned in lines 1 and 2 above were in conformance with regulations and rules therefore as required in the current manual of survey instructions of the United States Department of the Interior, Bureau of Land Management or by a decree of a Court of Law and /or that the corner points mentioned in lines 3, 4 and 5 above were in conformance with the rules of the Michigan Board of Land Surveyors or by a Decree of a Court of Law; established, re-established, monumented, recovered, found as expressed below:

NOTE: Not more than 2 corners, all in the same town and range, may be recorded on this certificate.

A. Description of original monument and accessories and/or subsequent restoration:

(8-Sec. 33) West 1/16 corner, Section 33. Not previously monumented.

(9-Sec. 33) East 1/16 corner, Section 33. Not previously monumented.

B. Description of corner evidence found and/or method applied in restoring or reestablishing corner:

(8-Sec. 33) Established the position for the corner midway and on a straight line between Quarter corner 1338.17' west and Center of Section 33 1338.17' east.

(9-Sec. 33) Established the position for the corner midway and on a straight line between Center of Section 1180.97' west and Quarter corner 1180.97' east.

C. Description of monument for corner and accessories established to perpetuate locating the position of the corner:

(8) Set 1"IDx32" I.pipe with 4" alum. MDNR cap.
 Set measuring nail with MDNR tag in the side of:
 8" Sugar North 15.95' mrkd "1/16S BT"
 4" Sugar N49E 13.2' do
 5" Sugar S02E 8.7' do
 9" Sugar S64W 25.9' do
 Set sq'd cedar post adjacent.
 Bearings are magnetic.

(9) Set 1"IDx32" I.pipe with 4" alum. MDNR cap.
 Set measuring nail with MDNR tag in the side of:
 11" Maple N38E 16.4' mrkd "1/16S BT"
 5" Sugar S79E 4.15' do
 4" Sugar S55W 17.6' do
 10" Cherry N43W 2.45' do
 Set sq'd cedar post adjacent.
 Bearings are magnetic.

Signed by *Stephan J. Szyszkoski* Date 03/07/2012
 Surveyor's Michigan License No. 33986

For the Michigan Department of Natural Resources, Forest Resources Division

LAND CORNER RECORDATION CERTIFICATE
 Filing Requirement of Act 74, Mich. P.A. 1970 as Amended

For corners in

<u>Houghton</u> (County)	Located In:	Corner Code #
1. Public Land Survey	T _____ R _____	_____
	T _____ R _____	_____
	T _____ R _____	_____
2. Property Controlling in Section	S 35 T 52N R 35W	15
	S _____ T _____ R _____	_____
	S _____ T _____ R _____	_____
3. Miscellaneous Property in Sec.	S _____ T _____ R _____	_____
	S _____ T _____ R _____	_____
4. Lot No. _____, Recorded Plat _____		
5. Private Claims _____		

Register of Deeds Stamp & File Number

1	A	B	C	D	E	F	G	H	I	J	K	L	M
2		6		5		4		3		2		1	
3													
4		7		8		9		10		11		12	
5													
6		18		17		16		15		14		13	
7													
8		19		20		21		22		23		24	
9													
10		30		29		28		27		26		25	
11													
12		31		32		33		34		35		36	
13													

I, Stephan J. Szyszkoski, in a field survey on 02/13/2012 do hereby state that under requirements of P.A. 74, Michigan P.A. of 1970, the corner points mentioned in lines 1 and 2 above were in conformance with regulations and rules therefore as required in the current manual of survey instructions of the United States Department of the Interior, Bureau of Land Management or by a decree of a Court of Law and /or that the corner points mentioned in lines 3, 4 and 5 above were in conformance with the rules of the Michigan Board of Land Surveyors or by a Decree of a Court of Law; established, re-established, monumented, recovered, found as expressed below:

NOTE: Not more than 2 corners, all in the same town and range, may be recorded on this certificate.

A. Description of original monument and accessories and/or subsequent restoration:

(15-Sec. 35) West 1/16 corner between Section 35 T52N-R35W and Section 2 T51N-R35W. Not previously monumented.

B. Description of corner evidence found and/or method applied in restoring or reestablishing corner:

(15-Sec. 35) Established the position for the corner midway and on the Township line between Section corner 1318.11' west and Quarter corner 1318.11' east.

C. Description of monument for corner and accessories established to perpetuate locating the position of the corner:

(15) Set 1"IDx32" I.pipe with 4" alum. MDNR cap.
 Set measuring nail with MDNR tag in the side of:
 5" Sugar N15E 13.1' mrkd "1/16S BT"
 5" Sugar N75E 10.6' do
 6" Sugar S32E 5.1' do
 9" Sugar N48W 4.05' do
 Set sq'd cedar post adjacent.
 Bearings are magnetic.



Signed by Stephan J. Szyszkoski Date 03/06/2012
 Surveyor's Michigan License No. 33986

For the Michigan Department of Natural Resources, Forest Resources Division

LAND CORNER RECORDATION CERTIFICATE
 Filing Requirement of Act 74, Mich. P.A. 1970 as Amended

For corners in

Houghton <small>(County)</small>	Located In:	Corner Code #
1. Public Land Survey	T _____ R _____	_____
	T _____ R _____	_____
	T _____ R _____	_____
2. Property Controlling in Section	S 18 T 52N R 36W	2 (GCDB 160500)
	S _____ T _____ R _____	7 (GCDB 200460)
3. Miscellaneous Property in Sec.	S _____ T _____ R _____	_____
	S _____ T _____ R _____	_____
4. Lot No. _____, Recorded Plat _____		
5. Private Claims _____		

Register of Deeds Stamp & File Number

	A	B	C	D	E	F	G	H	I	J	K	L	M
1													
2		6		5		4		3		2		1	
3													
4		7		8		9		10		11		12	
5													
6		18		17		16		15		14		13	
7													
8		19		20		21		22		23		24	
9													
10		30		29		28		27		26		25	
11													
12		31		32		33		34		35		36	
13													

I, Stephan J. Szyszkoski, in a field survey on 11/04/13 do hereby state that under requirements of P.A. 74, Michigan P.A. of 1970, the corner points mentioned in lines 1 and 2 above were in conformance with regulations and rules therefore as required in the current manual of survey instructions of the United States Department of the Interior, Bureau of Land Management or by a decree of a Court of Law and /or that the corner points mentioned in lines 3, 4 and 5 above were in conformance with the rules of the Michigan Board of Land Surveyors or by a Decree of a Court of Law; established, re-established, monumented, recovered, found as expressed below:

NOTE: Not more than 2 corners, all in the same town and range, may be recorded on this certificate.

A. Description of original monument and accessories and/or subsequent restoration:

(2-Sec. 18) East 1/16 corner between Sections 7 and 18. Not previously monumented.

(7-Sec. 18) North 1/16 corner between Sections 17 and 18. Not previously monumented.

B. Description of corner evidence found and/or method applied in restoring or reestablishing corner:

(2-Sec. 18) Established the position for the corner midway and on the Section line between Section corner 1327.79' east and Quarter corner 1327.79' west.

(7-Sec. 18) Established the position for the corner midway and on the Section line between Section corner 1465.80' north and Quarter corner 1465.80' south.

C. Description of monument for corner and accessories established to perpetuate locating the position of the corner:

(2) Set 1"IDx28" I.pipe with 2" alum. MDNR cap.
 Set measuring nail with MDNR tag in the side of:
 3" Ironwood N81°E 14.7' mrkd "1/16S BT"
 5" Ironwood S21°W 15.75' do
 5" Ironwood S79°W 8.55' do
 4" twin Ironwood N26°E 5.2' do
 Set sq'd cedar post adjacent.
 E= 7853992.758 N= 238093.533

(7) Set 1"IDx28" I.pipe with 2" alum. MDNR cap.
 Set measuring nail with MDNR tag in the side of:
 18" Y.Birch N43°E 14.75' mrkd "1/16S BT"
 4" B.Ash S17°E 7.9' do
 4" B.Ash S65°W 27.0' do
 5" Sugar N02°W 13.8' do
 Set sq'd cedar post adjacent.
 E= 7854383.488 N= 237638.066

Bearings are magnetic. Coordinates are MCS83 in meters (NAD83(2011) Datum).
 Coord. Ref.=NGS PID RL0502: N= 234995.272 m. E= 7857774.766 m.

Signed by Stephan J. Szyszkoski Date 11/18/2013
 Surveyor's Michigan License No. 33986

For the Michigan Department of Natural Resources, Forest Resources Division



LAND CORNER RECORDATION CERTIFICATE
Filing Requirement of Act 74, Mich. P.A. 1970 as Amended

For corners in

Houghton <small>(County)</small>	Located In:	Corner Code #
1. Public Land Survey	T _____ R _____	_____
	T _____ R _____	_____
	T _____ R _____	_____
2. Property Controlling in Section	S <u>17</u> T <u>52N</u> R <u>36W</u>	<u>9</u>
	S _____ T _____ R _____	(GCDB 260440)
3. Miscellaneous Property in Sec.	S <u>17</u> T <u>52N</u> R <u>36W</u>	<u>5</u>
	S _____ T _____ R _____	(GCDB 240460)
4. Lot No. _____, Recorded Plat _____		
5. Private Claims _____		

Register of Deeds Stamp & File Number

	A	B	C	D	E	F	G	H	I	J	K	L	M
1													
2		6		5		4		3		2		1	
3													
4		7		8		9		10		11		12	
5													
6		18		17		16		15		14		13	
7													
8		19		20		21		22		23		24	
9													
10		30		29		28		27		26		25	
11													
12		31		32		33		34		35		36	
13													

I, Stephan J. Szyszkoski, in a field survey on 10/31/13 do hereby state that under requirements of P.A. 74, Michigan P.A. of 1970, the corner points mentioned in lines 1 and 2 above were in conformance with regulations and rules therefore as required in the current manual of survey instructions of the United States Department of the Interior, Bureau of Land Management or by a decree of a Court of Law and /or that the corner points mentioned in lines 3, 4 and 5 above were in conformance with the rules of the Michigan Board of Land Surveyors or by a Decree of a Court of Law; established, re-established, monumented, recovered, found as expressed below:

NOTE: Not more than 2 corners, all in the same town and range, may be recorded on this certificate.

A. Description of original monument and accessories and/or subsequent restoration:

(9-Sec. 17) East 1/16 corner, Section 17. Not previously monumented.

(5-Sec. 17) North 1/16 corner, Section 17. Not previously monumented.



B. Description of corner evidence found and/or method applied in restoring or reestablishing corner:

(9-Sec. 17) Established the position for the corner midway and on a straight line between Quarter corner 1326.84' east and the Center of Section 17 1326.84' west.

(5-Sec. 17) Established the position for the corner midway and on a straight line between Quarter corner 1529.06' north and the Center of Section 17 1529.06' south.

C. Description of monument for corner and accessories established to perpetuate locating the position of the corner:

(9) Set 1"IDx28" I.pipe with 2" alum. MDNR cap.
 Set measuring nail with MDNR tag in the side of:
 10" Sugar N14°W 16.7' mrkd "1/16S BT"
 7" Sugar N30°E 14.2' do
 9" Sugar S51°E 10.4' do
 12" Sugar S77°W 7.75' do
 Set sq'd cedar post adjacent.
 E= 7855561.288 N= 237148.370

(5) Set 1"IDx28" I.pipe with 2" alum. MDNR cap.
 Set measuring nail with MDNR tag in the side of:
 6" Sugar N08°W 6.85' mrkd "1/16S BT"
 5" Y.Birch N62°E 14.0' do
 6" Hemlock S05°W 11.2' do
 6" Y.Birch S59°W 25.5' do
 Set sq'd cedar post adjacent.
 E= 7855155.863 N= 237628.967

Bearings are magnetic. Coordinates are MCS83 in meters (NAD83(2011) Datum).
 Coord. Ref.=NGS PID RL0502: N= 234995.272 m. E= 7857774.766 m.

Signed by Stephan J. Szyszkoski Date 11/18/2013
 Surveyor's Michigan License No. 33986

For the Michigan Department of Natural Resources, Forest Resources Division

LAND CORNER RECORDATION CERTIFICATE
 Filing Requirement of Act 74, Mich. P.A. 1970 as Amended

For corners in

<u>Houghton</u> (County)	Located In:	Corner Code #
1. Public Land Survey	T _____ R _____	_____
	T _____ R _____	_____
2. Property Controlling in Section	S <u>18</u> T <u>52N</u> R <u>36W</u>	<u>5</u> (GCDB 140460)
	S _____ T _____ R _____	_____
3. Miscellaneous Property in Sec.	S <u>17</u> T <u>52N</u> R <u>36W</u>	<u>7</u> (GCDB 300460)
	S _____ T _____ R _____	_____
4. Lot No. _____, Recorded Plat _____		
5. Private Claims _____		

Register of Deeds Stamp & File Number

	A	B	C	D	E	F	G	H	I	J	K	L	M
1													
2	6		5		4		3		2		1		
3													
4	7		8		9		10		11		12		
5													
6	18		17		16		15		14		13		
7													
8	19		20		21		22		23		24		
9													
10	30		29		28		27		26		25		
11													
12	31		32		33		34		35		36		
13													

I, Stephan J. Szyszkoski, in a field survey on 10/30/13 do hereby state that under requirements of P.A. 74, Michigan P.A. of 1970, the corner points mentioned in lines 1 and 2 above were in conformance with regulations and rules therefore as required in the current manual of survey instructions of the United States Department of the Interior, Bureau of Land Management or by a decree of a Court of Law and /or that the corner points mentioned in lines 3, 4 and 5 above were in conformance with the rules of the Michigan Board of Land Surveyors or by a Decree of a Court of Law; established, re-established, monumented, recovered, found as expressed below:

NOTE: Not more than 2 corners, all in the same town and range, may be recorded on this certificate.

A. Description of original monument and accessories and/or subsequent restoration:

(5-Sec. 18) North 1/16 corner, Sec. 18. Not previously monumented.

(7-Sec. 17) North 1/16 corner between Sections 16 and 17. Not previously monumented.

B. Description of corner evidence found and/or method applied in restoring or reestablishing corner:

(5-Sec. 18) Established the position for the corner midway and on a straight line between Quarter corner 1390.67' north and the Center of Section 18 1390.67' south.

(7-Sec. 17) Established the position for the corner midway and on the Section line between Section corner 1536.57' north and Quarter corner 1536.57' south.

C. Description of monument for corner and accessories established to perpetuate locating the position of the corner:


(5) Set 1"IDx28" I.pipe with 2" alum. MDNR cap.
 Set measuring nail with MDNR tag in the side of:
 12" Sugar N14°E 25.25' mrkd "1/16S BT"
 10" Sugar N63°E 2.95' do
 12" Sugar S33°W 19.9' do
 9" Sugar N49°W 17.45' do
 Set sq'd cedar post adjacent.
 E= 7853572.510 N= 237678.958

(7) Set 1"IDx28" I.pipe with 2" alum. MDNR cap.
 Set measuring nail with MDNR tag in the side of:
 4" Sugar N55°E 29.95' mrkd "1/16S BT"
 7" Sugar N76°E 19.75' do
 19" Sugar S58°E 6.25' do
 4" Sugar S57°W 15.2' do
 Set sq'd cedar post adjacent.
 E= 7855963.500 N= 237602.087

Bearings are magnetic. Coordinates are MCS83 in meters (NAD83(2011) Datum).
 Coord. Ref.=NGS PID RL0502: N= 234995.272 m. E= 7857774.766 m.

Signed by Stephan J. Szyszkoski Date 11/18/2013
 Surveyor's Michigan License No. 33986

For the Michigan Department of Natural Resources, Forest Resources Division



LAND CORNER RECORDATION CERTIFICATE
Filing Requirement of Act 74, Mich. P.A. 1970 as Amended

For corners in

Houghton <small>(County)</small>	Located In:	Corner Code #
1. Public Land Survey	T _____ R _____	_____
	T _____ R _____	_____
	T _____ R _____	_____
2. Property Controlling in Section	S 16 T 52N R 36W	10
	S _____ T _____ R _____	(GCDB 300420)
3. Miscellaneous Property in Sec.	S 18 T 52N R 36W	9
	S _____ T _____ R _____	(GCDB 160440)
	S _____ T _____ R _____	_____
4. Lot No. _____, Recorded Plat _____		
5. Private Claims _____		

Register of Deeds Stamp & File Number

1	A	B	C	D	E	F	G	H	I	J	K	L	M
2		6		5		4		3		2		1	
3													
4		7		8		9		10		11		12	
5													
6		18		17		16		15		14		13	
7													
8		19		20		21		22		23		24	
9													
10		30		29		28		27		26		25	
11													
12		31		32		33		34		35		36	
13													

I, Stephan J. Szyszkoski, in a field survey on 10/29/13 do hereby state that under requirements of P.A. 74, Michigan P.A. of 1970, the corner points mentioned in lines 1 and 2 above were in conformance with regulations and rules therefore as required in the current manual of survey instructions of the United States Department of the Interior, Bureau of Land Management or by a decree of a Court of Law and /or that the corner points mentioned in lines 3, 4 and 5 above were in conformance with the rules of the Michigan Board of Land Surveyors or by a Decree of a Court of Law; established, re-established, monumented, recovered, found as expressed below:

NOTE: Not more than 2 corners, all in the same town and range, may be recorded on this certificate.

A. Description of original monument and accessories and/or subsequent restoration:

(10-Sec. 16) South 1/16 corner between Sections 16 and 17. Not previously monumented.

(9-Sec. 18) East 1/16 corner, Section 18. Not previously monumented.

B. Description of corner evidence found and/or method applied in restoring or reestablishing corner:

(10-Sec. 16) Established the position for the corner midway and on the Section line between Section corner 1332.98' south and Quarter corner 1332.98' north.

(9-Sec. 18) Established the position for the corner midway and on a straight line between Quarter corner 1337.58' east and the Center of Sec. 18 1337.58' west.

C. Description of monument for corner and accessories established to perpetuate locating the position of the corner:

(10) Set 1"IDx28" I.pipe with 2" alum. MDNR cap.
 Set measuring nail with MDNR tag in the side of:
 11" Sugar N11°E 10.75' mrkd "1/16S BT"
 9" Y.Birch N89°E 13.2' do
 12" Maple S36°E 5.4' do
 9" Sugar N84°W 6.2' do
 Set sq'd cedar post adjacent.
 E= 7855969.413 N= 236727.550

(9) Set 1"IDx28" I.pipe with 2" alum. MDNR cap.
 Set measuring nail with MDNR tag in the side of:
 5" Sugar N50°E 15.85' mrkd "1/16S BT"
 6" Sugar S65°E 20.6' do
 10" Sugar S04°W 23.0' do
 11" Sugar N59°W 12.55' do
 Set sq'd cedar post adjacent.
 E= 7853963.239 N= 237223.478

Bearings are magnetic. Coordinates are MCS83 in meters (NAD83(2011) Datum).
 Coord. Ref.=NGS PID RL0502: N= 234995.272 m. E= 7857774.766 m.

Signed by Stephan J. Szyszkoski Date 11/18/2013
 Surveyor's Michigan License No. 33986

For the Michigan Department of Natural Resources, Forest Resources Division



LAND CORNER RECORDATION CERTIFICATE
Filing Requirement of Act 74, Mich. P.A. 1970 as Amended

For corners in

<u>Houghton</u> (County)	Located In:	Corner Code #
1. Public Land Survey	T _____ R _____	_____
	T _____ R _____	_____
	T _____ R _____	_____
2. Property Controlling in Section	S 20 T 52N R 36W	16
	S _____ T _____ R _____	(GCDB 260300)
	S 20 T 52N R 36W	15
3. Miscellaneous Property in Sec.	S _____ T _____ R _____	(GCDB 220300)
	S _____ T _____ R _____	_____
4. Lot No. _____, Recorded Plat _____		
5. Private Claims _____		

Register of Deeds Stamp & File Number

	A	B	C	D	E	F	G	H	I	J	K	L	M
1													
2	6		5		4		3		2		1		
3													
4	7		8		9		10		11		12		
5													
6	18		17		16		15		14		13		
7													
8	19		20		21		22		23		24		
9													
10	30		29		28		27		26		25		
11													
12	31		32		33		34		35		36		
13													

I, Stephan J. Szyszkoski, in a field survey on 10/28/13 do hereby state that under requirements of P.A. 74, Michigan P.A. of 1970, the corner points mentioned in lines 1 and 2 above were in conformance with regulations and rules therefore as required in the current manual of survey instructions of the United States Department of the Interior, Bureau of Land Management or by a decree of a Court of Law and /or that the corner points mentioned in lines 3, 4 and 5 above were in conformance with the rules of the Michigan Board of Land Surveyors or by a Decree of a Court of Law; established, re-established, monumented, recovered, found as expressed below:

NOTE: Not more than 2 corners, all in the same town and range, may be recorded on this certificate.

A. Description of original monument and accessories and/or subsequent restoration:

(16-Sec. 20) East 1/16 corner between Sections 20 and 29. Not monumented in the original survey.

(15-Sec. 20) West 1/16 corner between Sections 20 and 29. Not monumented in the original survey.

B. Description of corner evidence found and/or method applied in restoring or reestablishing corner:

(16-Sec. 20) Found a 1.5" ID iron pipe, projecting 18" above ground, the same type of monument found elsewhere throughout this township and possibly established by mining company surveyors long ago, 0.99' west and 0.56' south of the record position for this 1/16 corner. I accept the pipe as a careful and faithful establishment of the position of the corner.

(16-Sec. 20) Found a 1.5" ID iron pipe, projecting 12" above ground, the same type of monument found elsewhere throughout this township and possibly established by mining company surveyors long ago, 1.75' west and 0.37' north of the record position for this 1/16 corner. I accept the pipe as a careful and faithful establishment of the position of the corner.

C. Description of monument for corner and accessories established to perpetuate locating the position of the corner:

(16) Found 1.5" ID iron pipe.
 Set measuring nail with MDNR tag in the side of:
 6" Ironwood N42°E 12.0' mrkd "1/16S BT"
 9" Basswood S51°E 19.8' do
 18" Oak S15°W 17.85' do
 18" Sugar N78°W 12.3' do
 Set sq'd sugar post adjacent.
 E= 7855562.360 N= 234800.347

(15) Found 1.5" ID iron pipe.
 Set measuring nail with MDNR tag in the side of:
 6" Oak N18°E 31.95' mrkd "1/16S BT"
 8" Maple N83°E 12.5' do
 4" Sugar S27°E 17.6' do
 7" Maple S67°W 10.1' do
 Set sq'd cedar post adjacent.
 E= 7854734.893 N= 234789.503

Bearings are magnetic. Coordinates are MCS83 in meters (NAD83(2011) Datum).
 Coord. Ref.=NGS PID RL0502: N= 234995.272 m. E= 7857774.766 m.

Signed by Stephan J. Szyszkoski
 Surveyor's Michigan License No. 33986

Date 11/18/2013

For the Michigan Department of Natural Resources, Forest Resources Division



LAND CORNER RECORDATION CERTIFICATE
Filing Requirement of Act 74, Mich. P.A. 1970 as Amended

For corners in

Houghton <small>(County)</small>	Located In:	Corner Code #
1. Public Land Survey	T _____ R _____	_____
	T _____ R _____	_____
	T _____ R _____	_____
2. Property Controlling in Section	S 20 T 52N R 36W	3
	S _____ T _____ R _____	(GCDB 200360)
	S 20 T 52N R 36W	10
	S _____ T _____ R _____	(GCDB 200320)
	S _____ T _____ R _____	_____
4. Lot No. _____, Recorded Plat _____		
5. Private Claims _____		

Register of Deeds Stamp & File Number

	A	B	C	D	E	F	G	H	I	J	K	L	M
1													
2		6		5		4		3		2		1	
3													
4		7		8		9		10		11		12	
5													
6		18		17		16		15		14		13	
7													
8		19		20		21		22		23		24	
9													
10		30		29		28		27		26		25	
11													
12		31		32		33		34		35		36	
13													

I, Stephan J. Szyszkoski, in a field survey on 10/28/13 do hereby state that under requirements of P.A. 74, Michigan P.A. of 1970, the corner points mentioned in lines 1 and 2 above were in conformance with regulations and rules therefore as required in the current manual of survey instructions of the United States Department of the Interior, Bureau of Land Management or by a decree of a Court of Law and /or that the corner points mentioned in lines 3, 4 and 5 above were in conformance with the rules of the Michigan Board of Land Surveyors or by a Decree of a Court of Law; established, re-established, monumented, recovered, found as expressed below:

NOTE: Not more than 2 corners, all in the same town and range, may be recorded on this certificate.

A. Description of original monument and accessories and/or subsequent restoration:

- (3-Sec. 20) North 1/16 corner between Sections 19 and 20. Not previously monumented.
- (10-Sec. 20) South 1/16 corner between Sections 19 and 20. Not previously monumented.

B. Description of corner evidence found and/or method applied in restoring or reestablishing corner:

- (3-Sec. 20) Established the position for the corner midway and on the Section line between Section corner 1319.93' north and Quarter corner 1319.93' south.
- (10-Sec. 20) Established the position for the corner midway and on the Section line between Section corner 1319.94' south and Quarter corner 1319.94' north.


C. Description of monument for corner and accessories established to perpetuate locating the position of the corner:

- | | |
|--|--|
| <ul style="list-style-type: none"> (3) Set 1"IDx28" I.pipe with 2" alum. MDNR cap. Set measuring nail with MDNR tag in the side of: <ul style="list-style-type: none"> 7" Sugar N13°E 14.05' mrkd "1/16S BT" 5" Sugar N42°E 27.4' do 6" Sugar S27°E 26.55' do 4" Sugar N72°W 3.05' do Set sq'd cedar post adjacent. E= 7854337.552 N= 235974.436 | <ul style="list-style-type: none"> (10) Set 1"IDx28" I.pipe with 2" alum. MDNR cap. Set measuring nail with MDNR tag in the side of: <ul style="list-style-type: none"> 6" Maple N49°W 21.35' mrkd "1/16S BT" 9" Maple N36°E 18.95' do 13" Maple S16°E 15.45' do 4" Balsam S25°W 10.0' do Set sq'd cedar post adjacent. E= 7854324.019 N= 235169.994 |
|--|--|

Bearings are magnetic. Coordinates are MCS83 in meters (NAD83(2011) Datum).
 Coord. Ref.=NGS PID RL0502: N= 234995.272 m. E= 7857774.766 m.

Signed by Stephan J. Szyszkoski Date 11/18/2013
 Surveyor's Michigan License No. 33986

For the Michigan Department of Natural Resources, Forest Resources Division



LAND CORNER RECORDATION CERTIFICATE
 Filing Requirement of Act 74, Mich. P.A. 1970 as Amended

For corners in

Houghton	Located In:	Corner Code #
(County)		
1. Public Land Survey	T _____ R _____	_____
	T _____ R _____	_____
	T _____ R _____	_____
2. Property Controlling in Section	S 16 T 52N R 36W	F6
	S _____ T _____ R _____	(GCDB 340440)
	S 16 T 52N R 36W	8
	S _____ T _____ R _____	(GCDB 320440)
	S _____ T _____ R _____	_____
3. Miscellaneous Property in Sec.		
4. Lot No. _____, Recorded Plat _____		
5. Private Claims _____		

Register of Deeds Stamp & File Number

A	B	C	D	E	F	G	H	I	J	K	L	M
1												
2	6		5		4		3		2		1	
3												
4	7		8		9		10		11		12	
5												
6	18		17		16		15		14		13	
7												
8	19		20		21		22		23		24	
9												
10	30		29		28		27		26		25	
11												
12	31		32		33		34		35		36	
13												

I, Stephan J. Szyszkoski, in a field survey on 10/23/13 do hereby state that under requirements of P.A. 74, Michigan P.A. of 1970, the corner points mentioned in lines 1 and 2 above were in conformance with regulations and rules therefore as required in the current manual of survey instructions of the United States Department of the Interior, Bureau of Land Management or by a decree of a Court of Law and /or that the corner points mentioned in lines 3, 4 and 5 above were in conformance with the rules of the Michigan Board of Land Surveyors or by a Decree of a Court of Law; established, re-established, monumented, recovered, found as expressed below:

NOTE: Not more than 2 corners, all in the same town and range, may be recorded on this certificate.

A. Description of original monument and accessories and/or subsequent restoration:

- (F6) Center of Section 16. Not previously monumented.
- (8-Sec. 16) West 1/16 corner, Section 16. Not previously monumented.



B. Description of corner evidence found and/or method applied in restoring or reestablishing corner:

(F6) Established the position for the corner at the intersection of straight lines connecting opposite 1/4 corners.

(8-Sec. 16) Established the position for the corner midway and on a straight line between Quarter corner 1345.89' west and the Center of Sec. 16 1345.89' east.

C. Description of monument for corner and accessories established to perpetuate locating the position of the corner:

- | | |
|---|---|
| (F6) Set 1"IDx28" I.pipe with 2" alum. MDNR cap. Set measuring nail with MDNR tag in the side of:
7" Hemlock N75°E 18.45' mrkd "C1/4 BT"
9" Sugar S04°E 16.8' do
4" Hemlock S73°W 6.35' do
9" Hemlock N22°W 22.8' do
Set sq'd cedar post adjacent.
E= 7856780.521 N= 237226.634 | (8) Set 1"IDx28" I.pipe with 2" alum. MDNR cap. Set measuring nail with MDNR tag in the side of:
7" Y.Birch N87°E 21.75' mrkd "1/16S BT"
7" Hemlock S23°W 8.1' do
4" Hemlock S82°W 23.15' do
4" B.Ash N63°W 23.9' do
Set sq'd cedar post adjacent.
E= 7856372.965 N= 237180.210 |
|---|---|

Bearings are magnetic. Coordinates are MCS83 in meters (NAD83(2011) Datum).
 Coord. Ref.=NGS PID RL0502: N= 234995.272 m. E= 7857774.766 m.

Signed by Stephan J. Szyszkoski Date 11/18/2013
 Surveyor's Michigan License No. 33986

For the Michigan Department of Natural Resources, Forest Resources Division

LAND CORNER RECORDATION CERTIFICATE
Filing Requirement of Act 74, Mich. P.A. 1970 as Amended

For corners in

Houghton <small>(County)</small>	Located In:	Corner Code #
1. Public Land Survey	T 52N R 36W	F5
	T _____ R _____	(GCDB 340500)
	T _____ R _____	
2. Property Controlling in Section	S 21 T 52N R 36W	14
	S _____ T _____ R _____	(GCDB 400320)
	S _____ T _____ R _____	
3. Miscellaneous Property in Sec.	S _____ T _____ R _____	
	S _____ T _____ R _____	
4. Lot No. _____, Recorded Plat		
5. Private Claims		

Register of Deeds Stamp & File Number

	A	B	C	D	E	F	G	H	I	J	K	L	M
1													
2	6		5		4		3		2		1		
3													
4	7		8		9		10		11		12		
5						●							
6	18		17		16		15		14		13		
7													
8	19		20		21		22		23		24		
9						●							
10	30		29		28		27		26		25		
11													
12	31		32		33		34		35		36		
13													

I, Stephan J. Szyszkoski, in a field survey on 10/23/13 do hereby state that under requirements of P.A. 74, Michigan P.A. of 1970, the corner points mentioned in lines 1 and 2 above were in conformance with regulations and rules therefore as required in the current manual of survey instructions of the United States Department of the Interior, Bureau of Land Management or by a decree of a Court of Law and /or that the corner points mentioned in lines 3, 4 and 5 above were in conformance with the rules of the Michigan Board of Land Surveyors or by a Decree of a Court of Law; established, re-established, monumented, recovered, found as expressed below:

NOTE: Not more than 2 corners, all in the same town and range, may be recorded on this certificate.

A. Description of original monument and accessories and/or subsequent restoration:

(14-Sec. 21) South 1/16 corner between Sections 21 and 22. Not previously monumented.

(F5) Quarter corner common to Sections 9 and 16. 1846 - Established by Hiram and Sylvester Higgins, Deputy Surveyors, on the Section line between Section corners 40.08 chains east and 40.09 chains west. Set post. Sugar 10" N70°W 24 links, Hemlock 10" S55°E 26 links.

B. Description of corner evidence found and/or method applied in restoring or reestablishing corner:

(14-Sec. 21) Established the position for the corner midway and on the Section line between Quarter corner 1401.51' north and Section corner 1401.51' south. The MCS83 grid bearing of the Section line is N 05°35'50"E.

(F5) The original post and accessories were not recovered. Found no evidence of the position of the original corner on the ground. Reestablished the position for the corner on the Section line between Section corners 2650.43' west and 2649.76' east, proportionate to the original record.

C. Description of monument for corner and accessories established to perpetuate locating the position of the corner:

(14) Set 1"IDx28" I.pipe with 2" alum. MDNR cap. Set measuring nail with MDNR tag in the side of:
 3" B.Spruce N15°W 13.8' mrkd "1/16S BT"
 5" Maple S85°E 18.1' do
 6" B.Spruce S31°E 27.5' do
 8" B.Spruce S45°W 16.8' do
 Set sq'd cedar post adjacent.
 E= 7857647.185 N= 235286.932

(F5) Set 1"IDx28" I.pipe with 4" alum. MDNR cap. Set measuring nail with MDNR tag in the side of:
 9" Y.Birch N01°W 23.15' mrkd "1/4S NBT"
 8" Sugar S50°E 13.1' do
 5" Maple S30°W 8.6' do
 4" Sugar N70°W 1.65' do
 Set sq'd cedar post adjacent.
 E= 7856769.130 N= 238050.671

Bearings are magnetic. Coordinates are MCS83 in meters (NAD83(2011) Datum).
 Coord. Ref.=NGS PID RL0502: N= 234995.272 m. E= 7857774.766 m.

Signed by Stephan J. Szyszkoski
 Surveyor's Michigan License No. 33986

Date 11/18/2013

For the Michigan Department of Natural Resources, Forest Resources Division



LAND CORNER RECORDATION CERTIFICATE
Filing Requirement of Act 74, Mich. P.A. 1970 as Amended

For corners in

Houghton <small>(County)</small>	Located In:	Corner Code #
1. Public Land Survey	T 52N R 36W	D9
	T _____ R _____	(GCDB 240300)
	T _____ R _____	
2. Property Controlling in Section	S 21 T 52N R 36W	6
	S _____ T _____ R _____	(GCDB 360360)
	S _____ T _____ R _____	
3. Miscellaneous Property in Sec.	S _____ T _____ R _____	
	S _____ T _____ R _____	
4. Lot No. _____, Recorded Plat _____		
5. Private Claims _____		

Register of Deeds Stamp & File Number

	A	B	C	D	E	F	G	H	I	J	K	L	M
1													
2	6		5		4		3		2		1		
3													
4	7		8		9		10		11		12		
5													
6	18		17		16		15		14		13		
7													
8	19		20		21		22		23		24		
9													
10	30		29		28		27		26		25		
11													
12	31		32		33		34		35		36		
13													

I, Stephan J. Szyszkoski, in a field survey on 10/03/13 do hereby state that under requirements of P.A. 74, Michigan P.A. of 1970, the corner points mentioned in lines 1 and 2 above were in conformance with regulations and rules therefore as required in the current manual of survey instructions of the United States Department of the Interior, Bureau of Land Management or by a decree of a Court of Law and /or that the corner points mentioned in lines 3, 4 and 5 above were in conformance with the rules of the Michigan Board of Land Surveyors or by a Decree of a Court of Law; established, re-established, monumented, recovered, found as expressed below:

NOTE: Not more than 2 corners, all in the same town and range, may be recorded on this certificate.

A. Description of original monument and accessories and/or subsequent restoration:

(D9) Quarter corner common to Sections 20 and 29. 1963 - Billy D. Buckler RLS found and accepted a 1-1/4" ID iron pipe set by unknown party. New witnesses: 7" Elm S53°W 09 links, 8" Elm N70°E 12 links.

(6-Sec. 21) Northeast 1/16 corner, Section 21. Not previously monumented.

B. Description of corner evidence found and/or method applied in restoring or reestablishing corner:

(D9) Found a 1-1/2" ID iron pipe, projecting about 18" above ground, in good condition. The 1963 witnesses were not recovered. Found similar 1-1/2" iron pipes at 1/16 corners to the east and west, substantially midway and on the section line between D9 and E9 and C9, respectively, corroborating the position. I accept the pipe as the best available evidence of the position of the original corner.

(6-Sec. 21) Established the position for the corner at the intersection of straight lines connecting opposite 1/16 corners.

C. Description of monument for corner and accessories established to perpetuate locating the position of the corner:

(D9) Found 1.5" ID iron pipe.
 Set measuring nail with MDNR tag in the side of:
 10" Maple N09°E 1.75' mrkd "1/4S NBT"
 12" Maple S25°E 27.45' do
 4" Sugar S35°W 5.1' do
 6" Ash N73°W 26.1' do
 Set sq'd cedar post adjacent.
 E= 7855153.609 N= 234811.067

(6) Set 1"IDx28" I.pipe with 2" alum. MDNR cap.
 Set measuring nail with MDNR tag in the side of:
 5" Y.Birch N27°E 19.4' mrkd "1/16S BT"
 3" Maple S76°E 14.75' do
 8" Sugar S43°E 15.65' do
 5" Balsam S81°W 10.6' do
 Set sq'd cedar post adjacent.
 E= 7857220.176 N= 236069.165

Bearings are magnetic. Coordinates are MCS83 in meters (NAD83(2011) Datum)
 Coord. Ref.=NGS PID RL0502: N= 234995.272 m. E= 7857774.766 m.

Signed by Stephan J. Szyszkoski
 Surveyor's Michigan License No. 33986

Date 11/18/2013



For the Michigan Department of Natural Resources, Forest Resources Division

LAND CORNER RECORDATION CERTIFICATE
Filing Requirement of Act 74, Mich. P.A. 1970 as Amended

For corners in

<u>Houghton</u> (County)	Located In:	Corner Code #
1. Public Land Survey	T 51N R 36W	A12
	T _____ R _____	(GCDB 100140)
	T _____ R _____	_____
2. Property Controlling in Section	S _____ T _____ R _____	_____
	S _____ T _____ R _____	_____
	S _____ T _____ R _____	_____
3. Miscellaneous Property in Sec.	S _____ T _____ R _____	_____
	S _____ T _____ R _____	_____
4. Lot No. _____, Recorded Plat _____		
5. Private Claims _____		

Register of Deeds Stamp & File Number

	A	B	C	D	E	F	G	H	I	J	K	L	M
1													
2		6		5		4		3		2		1	
3													
4		7		8		9		10		11		12	
5													
6		18		17		16		15		14		13	
7													
8		19		20		21		22		23		24	
9													
10		30		29		28		27		26		25	
11													
12		31		32		33		34		35		36	
13													

I, Stephan J. Szyszkoski, in a field survey on 06/11/14 do hereby state that under requirements of P.A. 74, Michigan P.A. of 1970, the corner points mentioned in lines 1 and 2 above were in conformance with regulations and rules therefore as required in the current manual of survey instructions of the United States Department of the Interior, Bureau of Land Management or by a decree of a Court of Law and /or that the corner points mentioned in lines 3, 4 and 5 above were in conformance with the rules of the Michigan Board of Land Surveyors or by a Decree of a Court of Law; established, re-established, monumented, recovered, found as expressed below:

NOTE: Not more than 2 corners, all in the same town and range, may be recorded on this certificate.

A. Description of original monument and accessories and/or subsequent restoration:

Quarter corner common to Sec. 36 T51N-R37W and Sec. 31 T51N-R36W. 1854 - Established by Wm.A.Burt Deputy Surveyor 33.18 ch. North of MC on north side of lake and 40.00 ch. South of Section corner. Set post. Birch 14" S65°W 36 links, Maple 16" N60°W 41 links. 1957 - MSHD highway plans show 1.5" iron pipe at corner and witnesses: S52°E 12" Maple 13.30'; N55°W 5" Maple 6.88'; S74°W 7" Maple 21.22'. 1990 - R.W.Crampton RLS found 1.5" iron pipe and set witness nails with tags in: 5" Cherry N12°W 31.44'; 5" Maple N89°E 30.91'; 22" Hemlock S88°E 32.35'; 5" Maple N84°W 29.58'

B. Description of corner evidence found and/or method applied in restoring or reestablishing corner:

The original post and accessories were not recovered. Found a 1.5" ID iron pipe, top bent over but below-ground portion still plumb and firm. The 1957 NBT Maple S74°W 21.22' was found at record bearing and distance, now a very low cut stump. The 1957 NBT Maple S52°E 13.30' is a rotted stump. But for the Hemlock S88°E 32.35' which was not found, the 1990 witnesses are in good condition and at record bearing and distance. The pipe is 40.068 chains S0°00'22"W (true bearing) from the monumented Section corner A11. I accepted the pipe as the best available evidence of the position of the original corner. Replaced it with a new monument, described below.

C. Description of monument for corner and accessories established to perpetuate locating the position of the corner:



Set 1"IDx28" I.pipe with 2" alum. MDNR cap at the position of a found 1.5" ID iron pipe.
 Set measuring nail with MDNR tag in the side of:
 5" Sugar N31°E 11.45' mrkd "1/4S NBT"
 5" Y.Birch N79°E 8.55' do
 4" Y.Birch S60°W 3.2' do
 4" Sugar N40°W 20.0' do
 Set sq'd Cedar post adjacent.
 E= 7852423.083 N= 222846.586

Bearings are magnetic. Coordinates are MCS83 in meters (NAD83(2011) Datum).
 Coord. Ref.=NGS PID RL0607: N= 222113.185 m. E= 7850163.394 m.

Signed by Stephan J. Szyszkoski Date 06/30/2014
 Surveyor's Michigan License No. 33986

For the Michigan Department of Natural Resources, Forest Resources Division

LAND CORNER RECORDATION CERTIFICATE
Filing Requirement of Act 74, Mich. P.A. 1970 as Amended

For corners in

Houghton	Located In:	Corner Code #
(County)		
1. Public Land Survey	T 51N R 36W	MC N. of A13
	T R	(GCDB 100109)
2. Property Controlling in Section	S T R	
	S T R	
3. Miscellaneous Property in Sec.	S T R	
	S T R	
4. Lot No. _____, Recorded Plat _____		
5. Private Claims _____		

Register of Deeds Stamp & File Number

	A	B	C	D	E	F	G	H	I	J	K	L	M
1													
2		6		5		4		3		2		1	
3													
4		7		8		9		10		11		12	
5													
6		18		17		16		15		14		13	
7													
8		19		20		21		22		23		24	
9													
10		30		29		28		27		26		25	
11													
12		31		32		33		34		35		36	
13													

I, Stephan J. Szyszkoski, in a field survey on 06/11/14 do hereby state that under requirements of P.A. 74, Michigan P.A. of 1970, the corner points mentioned in lines 1 and 2 above were in conformance with regulations and rules therefore as required in the current manual of survey instructions of the United States Department of the Interior, Bureau of Land Management or by a decree of a Court of Law and /or that the corner points mentioned in lines 3, 4 and 5 above were in conformance with the rules of the Michigan Board of Land Surveyors or by a Decree of a Court of Law; established, re-established, monumented, recovered, found as expressed below:

NOTE: Not more than 2 corners, all in the same town and range, may be recorded on this certificate.

A. Description of original monument and accessories and/or subsequent restoration:


Meander Corner on the north shore of Six Mile Lake between Section 36 T51N-R37W and Section 31 T51N-R36W. 1854 - Established by Wm.A.Burt Deputy Surveyor 6.82 ch. North of the position for A13 and 33.18 ch. South of A12. Set post. Tamarack 6" N75°E 79 links, Tamarack 6" N14°W 136 links. Witnesses following are numbered to correspond to those in Part B. 1957 - MSHD highway plans show 3/4" iron pipe at the corner with witnesses: 1) 12" Birch N25°W 25.42'; 2) 12" Pine stp. N15°E 23.55'; 3) 10" Oak S65°E 44.50'. 1979 - K.L.Sackett RLS records that he restored the corner position from the MSHD witnesses and set a 1"ID I.pipe with 4" alum. cap witnessed by: 4) 18" W.Pine N38°W 33.4'; 5) 23" W.Pine N89°E 70.4'; 6) Concrete ROW marker N07°E 12.2'. 1990 - R.Crampton RLS records that he found a 1" iron pin from MSHD notes, witnessed by nail and tag in: 7) 23" W.Pine N34°W 33.67'; 8) 9" W.Birch N50°E 33.62'; 9) 18" Oak S64°E 43.73'; 10) Center of conc. ROW marker N07°E 12.45'.

B. Description of corner evidence found and/or method applied in restoring or reestablishing corner:

Found a 1" dia. iron pin set flush, in good condition, in accord with the witnesses of record referenced above: 1) a stump; 2) not found 3) in good condition. Set new witness nail in this tree (see below); 4) now standing dead with scribing "MC NBT" visible; 5) a stump; 6) measured 12.2' to south face and 12.35' to center; 7) same as 4); 8) now standing dead, about 25' tall with overgrowth covering tag; 9) same as 3)-overgrowth covers the 1990 witness tag; 10) same as 6). I note that the position of this monument is 30.923 chains (2040.91') south of corner A12 and it is likely not the original Meander Corner position but, rather, a witness corner to the MC. Based on record GLO distance to A12, the MC is 148.97' south of this position.

C. Description of monument for corner and accessories established to perpetuate locating the position of the corner:

Found 1"ID iron pin.
 Set measuring nail with MDNR tag in the side of:
 18" Oak S65°E 44.3' with old overgrown blazes
 6" Oak N46°E 13.4' mrkd "MC NBT"
 6" Oak S45°E 4.05' do
 C/L of Conc R/W post N08°E 12.35'
 Set sq'd cedar post adjacent.
 E= 7852404.656 N= 222224.863



Bearings are magnetic. Coordinates are MCS83 in meters (NAD83(2011) Datum).
 Coord. Ref.=NGS PID RL0607: N= 222113.185 m. E= 7850163.394 m.

Signed by Stephan J. Szyszkoski Date 06/30/2014
 Surveyor's Michigan License No. 33986

For the Michigan Department of Natural Resources, Forest Resources Division

LAND CORNER RECORDATION CERTIFICATE
Filing Requirement of Act 74, Mich. P.A. 1970 as Amended

For corners in

<u>Houghton</u> (County)	Located In:	Corner Code #
1. Public Land Survey	T 51N R 36W	E5
	T _____ R _____	(GCDB 300500)
	T _____ R _____	
2. Property Controlling in Section	S _____ T _____ R _____	
	S _____ T _____ R _____	
	S _____ T _____ R _____	
3. Miscellaneous Property in Sec.	S _____ T _____ R _____	
	S _____ T _____ R _____	
4. Lot No. _____, Recorded Plat		
5. Private Claims		

Register of Deeds Stamp & File Number

A	B	C	D	E	F	G	H	I	J	K	L	M
1												
2	6	5	4	3	2	1						
3												
4	7	8	9	10	11	12						
5												
6	18	17	16	15	14	13						
7												
8	19	20	21	22	23	24						
9												
10	30	29	28	27	26	25						
11												
12	31	32	33	34	35	36						
13												

I, Stephan J. Szyszkoski, in a field survey on 09/22/14 do hereby state that under requirements of P.A. 74, Michigan P.A. of 1970, the corner points mentioned in lines 1 and 2 above were in conformance with regulations and rules therefore as required in the current manual of survey instructions of the United States Department of the Interior, Bureau of Land Management or by a decree of a Court of Law and /or that the corner points mentioned in lines 3, 4 and 5 above were in conformance with the rules of the Michigan Board of Land Surveyors or by a Decree of a Court of Law; established, re-established, monumented, recovered, found as expressed below:

NOTE: Not more than 2 corners, all in the same town and range, may be recorded on this certificate.

A. Description of original monument and accessories and/or subsequent restoration:

Corner common to Sections 8-9-16-17. 1957 - Billy D. Buckler RLS found the corner monumented with a 2" iron pipe found at record bearing and distance from an original Hemlock BT S75W 25 links. Replaced the pipe with a 1"IDx36" iron pipe with 4" brass MI Dept. of Conservation cap. 9" W.Pine N55°W 96 links, 10" Hemlock S26°W 52 links, 15" Hemlock N74°E 52 links.

B. Description of corner evidence found and/or method applied in restoring or reestablishing corner:

Found the 1957 monument in good condition, projecting 3 ft. A.G., at record bearing and distance from the NBT Hemlock S26°W 52 links, in good condition with overgrown blazes. The two northerly 1957 NBTs would now fall in a power line clearing and they were not found. Accepted the monument as a careful and faithful perpetuation of the position of the original corner.

C. Description of monument for corner and accessories established to perpetuate locating the position of the corner:

Found 1"ID I.pipe with 4" brass MI Dept. of Conservation cap. Set measuring nail with MDNR tag in the side of:
 18" Hemlock S29°W 35.1' old blazes (1957 NBT)
 11" Maple S76°E 2.45' mrkd "S9 NBT"
 15" Hemlock S30°W 12.95' "S17 NBT"
 Power pole #130 (S'yly of three) N07°W 37.75' nail and tag in W'yly face.
 E= 7855776.615 N= 228354.473



Bearings are magnetic. Coordinates are MCS83 in meters, NAD83(2011) Epoch 2010.00 datum.
 Coord. Ref.=NGS PID RL0593: N= 221669.506 m. E= 7868965.488 m.

Signed by Stephan J. Szyszkoski Date 03/12/2015
 Surveyor's Michigan License No. 33986

For the Michigan Department of Natural Resources, Forest Resources Division

LAND CORNER RECORDATION CERTIFICATE
Filing Requirement of Act 74, Mich. P.A. 1970 as Amended

For corners in

<u>Houghton</u> <small>(County)</small>	Located In:	Corner Code #	
1. Public Land Survey	T _____ R _____	_____	
	T _____ R _____	_____	
	T _____ R _____	_____	
2. Property Controlling in Section	S <u>9</u> T <u>51N</u> R <u>36W</u>	<u>14</u>	
	S _____ T _____ R _____	(GCDB 400520)	
	S <u>9</u> T <u>51N</u> R <u>36W</u>	<u>15</u>	
3. Miscellaneous Property in Sec.	S _____ T _____ R _____	(GCDB 320500)	
	S _____ T _____ R _____	_____	
4. Lot No. _____, Recorded Plat _____			
5. Private Claims _____			

Register of Deeds Stamp & File Number

	A	B	C	D	E	F	G	H	I	J	K	L	M
1													
2	6	5	4	3	2	1							
3													
4	7	8	9	10	11	12							
5													
6	18	17	16	15	14	13							
7													
8	19	20	21	22	23	24							
9													
10	30	29	28	27	26	25							
11													
12	31	32	33	34	35	36							
13													

I, Stephan J. Szyszkoski, in a field survey on 09/22/14 do hereby state that under requirements of P.A. 74, Michigan P.A. of 1970, the corner points mentioned in lines 1 and 2 above were in conformance with regulations and rules therefore as required in the current manual of survey instructions of the United States Department of the Interior, Bureau of Land Management or by a decree of a Court of Law and /or that the corner points mentioned in lines 3, 4 and 5 above were in conformance with the rules of the Michigan Board of Land Surveyors or by a Decree of a Court of Law; established, re-established, monumented, recovered, found as expressed below:

NOTE: Not more than 2 corners, all in the same town and range, may be recorded on this certificate.

A. Description of original monument and accessories and/or subsequent restoration:

(14-Sec. 9) South 1/16 corner between Sections 9 and 10. Not previously monumented

(15-Sec. 9) West 1/16 corner between Sections 9 and 16. Not previously monumented



B. Description of corner evidence found and/or method applied in restoring or reestablishing corner:

(14-Sec. 9) Established the position for the corner midway and on the section line between Section corner 1372.11' south and Quarter corner 1372.11' north.

(15-Sec. 9) Established the position for the corner midway and on the section line between Section corner 1307.67' west and Quarter corner 1307.67' east.

C. Description of monument for corner and accessories established to perpetuate locating the position of the corner:

(14) Set 1"IDx28" I.pipe with 2" alum. MDNR cap. Set measuring nail with MDNR tag in the side of:
 7" Sugar N53°E 17.4' mrkd "1/16S BT"
 4" Y.Birch S05°W 26.3' do
 7" Sugar S65°W 18.95' do
 6" Sugar N60°W 16.5' do
 Set sq'd cedar post adjacent.
 E= 7857363.052 N= 228803.192

(15) Set 1"IDx28" I.pipe with 2" alum. MDNR cap. Set measuring nail with MDNR tag in the side of:
 14" Sugar S69°E 19.25' mrkd "1/16S BT"
 14" Sugar South 10.9' do
 5" Sugar S77°W 6.2' do
 9" Sugar N12°W 12.55' do
 Set sq'd cedar post adjacent.
 E= 7856175.049 N= 228363.365

Bearings are magnetic. Coordinates are MCS83 in meters, NAD83(2011) Epoch 2010.00 datum.
 Coord. Ref.=NGS PID RL0593: N= 221669.506 m. E= 7868965.488 m.

Signed by Stephan J. Szyszkoski
 Surveyor's Michigan License No. 33986

Date 03/12/2015

For the Michigan Department of Natural Resources, Forest Resources Division

LAND CORNER RECORDATION CERTIFICATE
 Filing Requirement of Act 74, Mich. P.A. 1970 as Amended

For corners in

Houghton	Located In:	Corner Code #
(County)		
1. Public Land Survey	T <u>51N</u> R <u>36W</u>	<u>G4</u>
	T _____ R _____	<u>(GCDB 400540)</u>
	T <u>51N</u> R <u>36W</u>	<u>F5</u>
2. Property Controlling in Section	S _____ T _____ R _____	<u>(GCDB340500)</u>
	S _____ T _____ R _____	_____
	S _____ T _____ R _____	_____
3. Miscellaneous Property in Sec.	S _____ T _____ R _____	_____
	S _____ T _____ R _____	_____
4. Lot No. _____, Recorded Plat _____		
5. Private Claims _____		

Register of Deeds Stamp & File Number

	A	B	C	D	E	F	G	H	I	J	K	L	M
1													
2	6		5		4		3		2		1		
3													
4	7		8		9	•	10		11		12		
5						•							
6	18		17		16		15		14		13		
7													
8	19		20		21		22		23		24		
9													
10	30		29		28		27		26		25		
11													
12	31		32		33		34		35		36		
13													

I, Stephan J. Szyszkoski, in a field survey on 09/18/14 do hereby state that under requirements of P.A. 74, Michigan P.A. of 1970, the corner points mentioned in lines 1 and 2 above were in conformance with regulations and rules therefore as required in the current manual of survey instructions of the United States Department of the Interior, Bureau of Land Management or by a decree of a Court of Law and /or that the corner points mentioned in lines 3, 4 and 5 above were in conformance with the rules of the Michigan Board of Land Surveyors or by a Decree of a Court of Law; established, re-established, monumented, recovered, found as expressed below:

NOTE: Not more than 2 corners, all in the same town and range, may be recorded on this certificate.

A. Description of original monument and accessories and/or subsequent restoration:

(G4) Quarter corner common to Sections 9 and 10. 1983 - K.L.Sackett RLS found and accepted a 1" ID iron pipe with Michigan Dept. of Conservation cap set from an original B.T. in 1966 by Billy D. Buckler RLS. 1983 witnesses: 6" Spruce S56°E 11.9', 5" Cedar N22°E 29.5', 8" Hemlock N89°W 15.1'.

(F5) Quarter corner common to Sections 9 and 16. 1966 - Billy D. Buckler RLS remonumented the corner at the position of a found 1" iron pipe set by an unknown surveyor. Set 1" ID I. pipe with 4" aluminum MI Dept. of Conservation cap. 8" Soft Maple West 51.5 links, 8" Soft Maple S72°E 41 links.

B. Description of corner evidence found and/or method applied in restoring or reestablishing corner:

(G4) Found the 1966 monument in good condition and at record bearing and distance from the 1983 witnesses: The Cedar N22°E is standing dead; the Hemlock N89°W is dead and down; the Spruce S56°E is in good condition but bears S65E from the corner (presumably the digits were transposed on the 1983 record). Accepted the monument as a careful and faithful perpetuation of the position of the original corner.

(F5) Found the 1966 monument in good condition and at record bearing and distance from the 1966 witnesses: The Maple West is in good condition with double overgrown blazes; the Maple S72°E is a rotting stump. A 1" iron pipe projecting 3.5' A.G. was found adjacent to the monument. Accepted the monument as the best available evidence of the position of the original corner.

C. Description of monument for corner and accessories established to perpetuate locating the position of the corner:

(G4) Found 1" ID I. pipe with 4" alum. MI Dept. of Conservation cap. Set measuring nail with MDNR tag in the side of:
 8" Spruce S65°E 12.5' old blaze (1983 NBT)
 7" Y. Birch S02°W 10.2' mrkd "1/4S NBT"
 7" Cedar S62°W 22.75' do
 9" Hemlock N58°W 15.1' do
 Set sq'd cedar post adjacent.
 E= 7857346.095 N= 229221.020


(F5) Found 1" ID I. pipe with 4" alum. MI Dept. of Conservation cap. Set measuring nail with MDNR tag in the side of:
 10" Maple N88°W 34.2' old blazes (1966 NBT)
 8" Maple N27°E 16.25' mrkd "1/4S NBT"
 5" Maple S84°E 15.0' do
 7" Maple S28°W 14.1' do
 1" ID iron pipe adjacent.
 E= 7856573.482 N= 228372.283

Bearings are magnetic. Coordinates are MCS83 in meters, NAD83(2011) Epoch 2010.00 datum
 Coord. Ref.=NGS PID RL0593: N= 221669.506 m. E= 7868965.488 m.

Signed by Stephan J. Szyszkoski
 Surveyor's Michigan License No. _____

Date 03/12/2015

33986



For the Michigan Department of Natural Resources, Forest Resources Division

LAND CORNER RECORDATION CERTIFICATE
Filing Requirement of Act 74, Mich. P.A. 1970 as Amended

For corners in

Houghton	Located In:	Corner Code #
(County)		
1. Public Land Survey	T _____ R _____	_____
	T _____ R _____	_____
	T _____ R _____	_____
2. Property Controlling in Section	S 36 T 52N R 35W	4
	S _____ T _____ R _____	(GCDB 620160)
	S _____ T _____ R _____	_____
3. Miscellaneous Property in Sec.	S _____ T _____ R _____	_____
	S _____ T _____ R _____	_____
4. Lot No. _____, Recorded Plat		
5. Private Claims		

Register of Deeds Stamp & File Number

A	B	C	D	E	F	G	H	I	J	K	L	M
1												
2	6		5		4		3		2		1	
3												
4	7		8		9		10		11		12	
5												
6	18		17		16		15		14		13	
7												
8	19		20		21		22		23		24	
9												
10	30		29		28		27		26		25	
11												
12	31		32		33		34		35		36	
13												

I, Stephan J. Szyszkoski, in a field survey on 11/06/14 do hereby state that under requirements of P.A. 74, Michigan P.A. of 1970, the corner points mentioned in lines 1 and 2 above were in conformance with regulations and rules therefore as required in the current manual of survey instructions of the United States Department of the Interior, Bureau of Land Management or by a decree of a Court of Law and /or that the corner points mentioned in lines 3, 4 and 5 above were in conformance with the rules of the Michigan Board of Land Surveyors or by a Decree of a Court of Law; established, re-established, monumented, recovered, found as expressed below:

NOTE: Not more than 2 corners, all in the same town and range, may be recorded on this certificate.

A. Description of original monument and accessories and/or subsequent restoration:

(4-Sec. 36) Northwest 1/16 corner, Section 36. Not previously monumented.



B. Description of corner evidence found and/or method applied in restoring or reestablishing corner:

(4-Sec. 36) Established the position for the corner at the intersection of straight lines connecting opposite 1/16 corners.

C. Description of monument for corner and accessories established to perpetuate locating the position of the corner:

(4) Set 1"IDx28" I.pipe with 2" alum. MDNR cap.
 Set measuring nail with MDNR tag in the side of:
 4" Balsam N40°E 4.55' mrkd "1/16S BT"
 7" Sugar S28°E 10.15' do
 7" Sugar S25°W 13.1' do
 2" Sugar N32°W 21.2' " X X "
 Set sq'd cedar post adjacent.
 E= 7870773.360 N= 232482.570

Bearings are magnetic. Coordinates are MCS83 in meters, NAD83 (2011) Epoch 2010.00 datum.
 Coord. Ref.=NGS PID RL0593: N= 221669.506 m. E= 7868965.488 m.

Signed by Stephan J. Szyszkoski Date 03/11/2015
 Surveyor's Michigan License No. 33986

For the Michigan Department of Natural Resources, Forest Resources Division

LAND CORNER RECORDATION CERTIFICATE
Filing Requirement of Act 74, Mich. P.A. 1970 as Amended

For corners in

<u>Houghton</u> (County)	Located In:	Corner Code #
1. Public Land Survey	T _____ R _____	_____
	T _____ R _____	_____
	T _____ R _____	_____
2. Property Controlling in Section	S <u>25</u> T <u>52N</u> R <u>35W</u>	<u>8</u> (GCDB 620240)
	S _____ T _____ R _____	_____
3. Miscellaneous Property in Sec.	S <u>25</u> T <u>52N</u> R <u>35W</u>	<u>13</u> (GCDB 660220)
	S _____ T _____ R _____	_____
4. Lot No. _____, Recorded Plat		
5. Private Claims		

Register of Deeds Stamp & File Number

I, Stephan J. Szyszkoski, in a field survey on 10/14/14 do hereby state that under requirements of P.A. 74, Michigan P.A. of 1970, the corner points mentioned in lines 1 and 2 above were in conformance with regulations and rules therefore as required in the current manual of survey instructions of the United States Department of the Interior, Bureau of Land Management or by a decree of a Court of Law and /or that the corner points mentioned in lines 3, 4 and 5 above were in conformance with the rules of the Michigan Board of Land Surveyors or by a Decree of a Court of Law; established, re-established, monumented, recovered, found as expressed below:

NOTE: Not more than 2 corners, all in the same town and range, may be recorded on this certificate.

- A. Description of original monument and accessories and/or subsequent restoration:
- (8-Sec. 25) Center-West 1/16 corner, Section 25. Not previously monumented.
 - (13-Sec. 25) Southeast 1/16 corner, Section 25. Not previously monumented.



- B. Description of corner evidence found and/or method applied in restoring or reestablishing corner:
- (8-Sec. 25) Established the position for the corner midway and on a straight line between Center of Section 25 1335.24' east and Quarter corner K10 1335.24' west.
 - (13-Sec. 25) Established the position for the corner at the intersection of straight lines connecting opposite 1/16 corners.

- C. Description of monument for corner and accessories established to perpetuate locating the position of the corner:
- | | |
|--|---|
| <ul style="list-style-type: none"> (8) Set 1"IDx28" I.pipe with 2" alum. MDNR cap. Set measuring nail with MDNR tag in the side of: <ul style="list-style-type: none"> 4" Sugar N33°E 7.75' mrkd "1/16S BT" 6" Maple in clump S68°E 13.0' do 7" Sugar S25°W 16.9' do 5" Sugar S81°W 12.05' do Set sq'd cedar post adjacent. E= 7870799.255 N= 233683.297 | <ul style="list-style-type: none"> (13) Set 1"IDx28" I.pipe with 2" alum. MDNR cap. Set measuring nail with MDNR tag in the side of: <ul style="list-style-type: none"> 11" twin Maples N06°E 20.3' mrkd "1/16S BT" 18" Cedar N51°E 31.1' do 3" W.Pine S68°W 10.4' do 10" Maple N19°W 29.9' do Set sq'd cedar post adjacent. E= 7871601.864 N= 233272.451 |
|--|---|

Bearings are magnetic. Coordinates are MCS83 in meters, NAD83 (2011) Epoch 2010.00 datum.
 Coord. Ref.=NGS PID RL0593: N= 221669.506 m. E= 7868965.488 m.

Signed by Stephan J. Szyszkoski Date 03/11/2015
 Surveyor's Michigan License No. 33986

For the Michigan Department of Natural Resources, Forest Resources Division

LAND CORNER RECORDATION CERTIFICATE
Filing Requirement of Act 74, Mich. P.A. 1970 as Amended

For corners in

Houghton <small>(County)</small>	Located In:	Corner Code #
1. Public Land Survey	T _____ R _____	_____
	T _____ R _____	_____
	T _____ R _____	_____
2. Property Controlling in Section	S 36 T 52N R 35W	3
	S _____ T _____ R _____	(GCDB 600160)
3. Miscellaneous Property in Sec.	S 25 T 52N R 35W	12
	S _____ T _____ R _____	(GCDB 640220)
	S _____ T _____ R _____	_____
4. Lot No. _____, Recorded Plat _____		
5. Private Claims _____		

Register of Deeds Stamp & File Number

1	A	B	C	D	E	F	G	H	I	J	K	L	M
2		6		5		4		3		2		1	
3													
4		7		8		9		10		11		12	
5													
6		18		17		16		15		14		13	
7													
8		19		20		21		22		23		24	
9													
10		30		29		28		27		26		25	
11													
12		31		32		33		34		35		36	
13													

I, Stephan J. Szyszkoski, in a field survey on 3 10/13/14 do hereby state that under requirements of P.A. 74, Michigan P.A. of 1970, the corner points mentioned in lines 1 and 2 above were in conformance with regulations and rules therefore as required in the current manual of survey instructions of the United States Department of the Interior, Bureau of Land Management or by a decree of a Court of Law and /or that the corner points mentioned in lines 3, 4 and 5 above were in conformance with the rules of the Michigan Board of Land Surveyors or by a Decree of a Court of Law; established, re-established, monumented, recovered, found as expressed below:

NOTE: Not more than 2 corners, all in the same town and range, may be recorded on this certificate.

A. Description of original monument and accessories and/or subsequent restoration:

(3-Sec. 36) North 1/16 corner between Sections 35 and 36. Not previously monumented.

(12-Sec. 25) Center-South 1/16 corner, Section 25. Not previously monumented.



B. Description of corner evidence found and/or method applied in restoring or reestablishing corner:

(3-Sec. 36) Established the position for the corner midway and on the Section line between Section corner 1306.04' north and Quarter corner 1306.04' south.

(12-Sec. 25) Established the position for the corner midway and on a straight line between Center of Section 25 1317.04' north and Quarter corner L11 1317.04' south.

C. Description of monument for corner and accessories established to perpetuate locating the position of the corner:

(3) Set 1"IDx28" I.pipe with 2" alum. MDNR cap. Set measuring nail with MDNR tag in the side of:
 9" Y.Birch N42°E 25.2' mrkd "1/16 S BT"
 8" Sugar S73°E 10.5' do
 9" Sugar S41°W 5.35' do
 10" Sugar N10°W 17.95' do
 Set sq'd cedar post adjacent.
 E= 7870363.848 N= 232489.005

(12) Set 1"IDx28" I.pipe with 2" alum. MDNR cap. Set measuring nail with MDNR tag in the side of:
 6" Sugar S48°E 16.1' mrkd "1/16S BT"
 4" Aspen N72°W 3.45' do
 2" Maple S28°E 14.3' " X X "
 2" Maple S70°W 15.6' do
 Set sq'd cedar post adjacent.
 E= 7871193.717 N= 233277.456

Bearings are magnetic. Coordinates are MCS83 in meters, NAD83(2011) Epoch 2010.00 datum.
 Coord. Ref.=NGS PID RL0593: N= 221669.506 m. E= 7868965.488 m.

Signed by Stephan J. Szyszkoski Date 03/11/2015
 Surveyor's Michigan License No. 33986

For the Michigan Department of Natural Resources, Forest Resources Division

LAND CORNER RECORDATION CERTIFICATE
Filing Requirement of Act 74, Mich. P.A. 1970 as Amended

For corners in

<u>Houghton</u> (County)	Located In:	Corner Code #
1. Public Land Survey	T _____ R _____	_____
	T _____ R _____	_____
	T _____ R _____	_____
2. Property Controlling in Section	S <u>36</u> T <u>52N</u> R <u>35W</u>	<u>1</u> (GCDB 620200)
	S _____ T _____ R _____	_____
	S <u>26</u> T <u>52N</u> R <u>35W</u>	<u>9</u> (GCDB 560240)
3. Miscellaneous Property in Sec.	S _____ T _____ R _____	_____
	S _____ T _____ R _____	_____
4. Lot No. _____, Recorded Plat		
5. Private Claims		

Register of Deeds Stamp & File Number

1	A	B	C	D	E	F	G	H	I	J	K	L	M
2	6		5		4		3		2		1		
3													
4	7		8		9		10		11		12		
5													
6	18		17		16		15		14		13		
7													
8	19		20		21		22		23		24		
9													
10	30		29		28		27		26		25		
11													
12	31		32		33		34		35		36		
13													

I, Stephan J. Szyszkoski, in a field survey on 9 10/13/14 do hereby state that under requirements of P.A. 74, Michigan P.A. of 1970, the corner points mentioned in lines 1 and 2 above were in conformance with regulations and rules therefore as required in the current manual of survey instructions of the United States Department of the Interior, Bureau of Land Management or by a decree of a Court of Law and /or that the corner points mentioned in lines 3, 4 and 5 above were in conformance with the rules of the Michigan Board of Land Surveyors or by a Decree of a Court of Law; established, re-established, monumented, recovered, found as expressed below:

NOTE: Not more than 2 corners, all in the same town and range, may be recorded on this certificate.

A. Description of original monument and accessories and/or subsequent restoration:

(1-Sec. 36) West 1/16 corner between Sections 25 and 36. Not previously monumented.

(9-Sec. 26) Center-East 1/16 corner, Section 26. Not previously monumented.



B. Description of corner evidence found and/or method applied in restoring or reestablishing corner:

(1-Sec. 36) Established the position for the corner midway and on the section line between Section corner 1346.87' west and Quarter corner 1346.87' east.

(9-Sec. 26) Established the position for the corner midway and on a straight line between Center of Section 26 1320.06' west and Quarter corner K10 1320.06' east.

C. Description of monument for corner and accessories established to perpetuate locating the position of the corner:

(1) Set 1"IDx28" I.pipe with 2" alum. MDNR cap. Set measuring nail with MDNR tag in the side of:
 2" Maple in clump S21°E 11.9' mrkd " X X "
 2" Spruce S62°W 19.75' do
 6" Spruce S51°W 49.8' "1/16S BT"
 6" Spruce N55°W 34.5' do
 Set sq'd cedar post adjacent.
 E= 7870770.805 N= 232881.629

(9) Set 1"IDx28" I.pipe with 2" alum. MDNR cap. Set measuring nail with MDNR tag in the side of:
 6" Sugar N02°E 5.25' mrkd "1/16S BT"
 6" Sugar N87°E 13.05' do
 14" Ash S08°E 2.0' do
 16" Hemlock S48°W 10.3' do
 Set sq'd cedar post adjacent.
 E= 7869992.356 N= 233644.714

Bearings are magnetic. Coordinates are MCS83 in meters, NAD83 (2011) Epoch 2010.00 datum.
 Coord. Ref.=NGS PID RL0593: N= 221669.506 m. E= 7868965.488 m.

Signed by Stephan J. Szyszkoski Date 03/11/2015
 Surveyor's Michigan License No. 33986

For the Michigan Department of Natural Resources, Forest Resources Division

LAND CORNER RECORDATION CERTIFICATE
 Filing Requirement of Act 74, Mich. P.A. 1970 as Amended

For corners in

<u>Houghton</u> (County)	Located In:	Corner Code #
1. Public Land Survey	T 52N R 36W	E12 (GCDB 300140)
	T _____ R _____	_____
	T _____ R _____	_____
2. Property Controlling in Section	S 33 T 52N R 36W	F12 (GCDB 340140)
	S _____ T _____ R _____	_____
	S _____ T _____ R _____	_____
3. Miscellaneous Property in Sec.	S _____ T _____ R _____	_____
	S _____ T _____ R _____	_____
4. Lot No. _____, Recorded Plat _____		
5. Private Claims _____		

Register of Deeds Stamp & File Number

	A	B	C	D	E	F	G	H	I	J	K	L	M
1													
2	6		5		4		3		2		1		
3													
4	7		8		9		10		11		12		
5													
6	18		17		16		15		14		13		
7													
8	19		20		21		22		23		24		
9													
10	30		29		28		27		26		25		
11													
12	31		32		33		34		35		36		
13													

I, Stephan J. Szyszkoski, in a field survey on 10/08/15 do hereby state that under requirements of P.A. 74, Michigan P.A. of 1970, the corner points mentioned in lines 1 and 2 above were in conformance with regulations and rules therefore as required in the current manual of survey instructions of the United States Department of the Interior, Bureau of Land Management or by a decree of a Court of Law and /or that the corner points mentioned in lines 3, 4 and 5 above were in conformance with the rules of the Michigan Board of Land Surveyors or by a Decree of a Court of Law; established, re-established, monumented, recovered, found as expressed below:

NOTE: Not more than 2 corners, all in the same town and range, may be recorded on this certificate.

A. Description of original monument and accessories and/or subsequent restoration:

(E12) Quarter corner common to Sections 32 and 33. 1963 - Remonumented in the original position by Billy D. Buckler RLS at the position of two wood stake bottoms found at record bearing and distance from an original Y.Birch BT 10" N80°E 24 links, badly rotted. Set 1"ID I.pipe with 4" aluminum cap. 8" Cedar S45°W 29 links, 10" Cedar N38°W 27 links.

(F12) Center of Section 33. 2002 - John Garske PS of Coleman Engineering Company, established the position for the corner at the intersection of 1/4 lines. His survey maps of that date (Job #SI-02048) show that he set a 1-1/2" iron pipe and found an "erroneous 1/2" iron pipe" N57°29'11"E 80.23' distant. No witness trees noted.

B. Description of corner evidence found and/or method applied in restoring or reestablishing corner:

(E12) Found the 1963 monument in good condition and at record bearing and distance from the remaining 1963 NBT Cedar S45°W 29 links, now 12" with scribing visible. A sq'd cedar post was found adjacent. Accepted the monument as a careful and faithful perpetuation of the position of the original corner.

(F12) Found a 1"ID iron pipe substantially at the intersection of straight lines connecting opposite 1/4 corners, in accord with the dimensions shown on the Coleman Engineering Company drawings. Accepted same as a careful and faithful establishment of the position of the corner.

C. Description of monument for corner and accessories established to perpetuate locating the position of the corner:

(E12) Found 1"ID I.pipe with 4" alum. MI Dept of Conservation cap. Set measuring nail with MDNR tag in the side of:
 12" Cedar S48°W 19.65' old marks (1963 NBT)
 17" Hemlock N36°W 22.3' mrkd "1/4S NBT"
 9" Cedar N58°E 18.3' do
 11" Cedar S72°E 22.55' do
 E= 7855879.961 N= 232365.881

(F12) Found 1"ID I.pipe and set 2" alum. MDNR cap over the top of it. Found measuring nails with bottle caps in the sides of the following:
 17" W.Pine N86°W 13.85' which I marked "C1/4 BT"
 21" W.Pine N17°E 32.55' do
 15" W.Pine S78°E 23.4' do
 Set measuring nail/DNR tag in:
 5" Maple S07°W 4.8' do
 Set sq'd cedar post adjacent.
 E= 7856708.071 N= 232323.009

Bearings are magnetic. Coordinates are MCS83 in meters, NAD83(2011) Epoch 2010.00 datum
 Coord. Ref.=NGS PID RL0502: N= 234995.272m. E= 7857774.766m.

Signed by Stephan J. Szyszkoski
 Surveyor's Michigan License No. 33986

Date 10/20/2015

For the Michigan Department of Natural Resources, Forest Resources Division



LAND CORNER RECORDATION CERTIFICATE
 Filing Requirement of Act 74, Mich. P.A. 1970 as Amended

For corners in

Houghton <small>(County)</small>	Located In:	Corner Code #
1. Public Land Survey	T _____ R _____	_____
	T _____ R _____	_____
	T _____ R _____	_____
2. Property Controlling in Section	S 33 T 52N R 36W	3
	S _____ T _____ R _____	(GCDB 300160)
	S 33 T 52N R 36W	7
3. Miscellaneous Property in Sec.	S _____ T _____ R _____	(GCDB 400160)
	S _____ T _____ R _____	_____
4. Lot No. _____, Recorded Plat _____		
5. Private Claims _____		

Register of Deeds Stamp & File Number

A	B	C	D	E	F	G	H	I	J	K	L	M
1												
2	6	5	4	3	2	1						
3												
4	7	8	9	10	11	12						
5												
6	18	17	16	15	14	13						
7												
8	19	20	21	22	23	24						
9												
10	30	29	28	27	26	25						
11												
12	31	32	33	34	35	36						
13												

I, Stephan J. Szyszkoski, in a field survey on 10/14/15 do hereby state that under requirements of P.A. 74, Michigan P.A. of 1970, the corner points mentioned in lines 1 and 2 above were in conformance with regulations and rules therefore as required in the current manual of survey instructions of the United States Department of the Interior, Bureau of Land Management or by a decree of a Court of Law and /or that the corner points mentioned in lines 3, 4 and 5 above were in conformance with the rules of the Michigan Board of Land Surveyors or by a Decree of a Court of Law; established, re-established, monumented, recovered, found as expressed below:

NOTE: Not more than 2 corners, all in the same town and range, may be recorded on this certificate.

A. Description of original monument and accessories and/or subsequent restoration:

(3-Sec. 33) North 1/16 corner between Sections 32 and 33.
Not previously monumented.

(7-Sec. 33) North 1/16 corner between Sections 33 and 34.
Not previously monumented.



B. Description of corner evidence found and/or method applied in restoring or reestablishing corner:

(3-Sec. 33) Established the position for the corner midway and on the Section line between Section corner 1317.92' north and Quarter corner 1317.92' south.

(7-Sec. 33) Established the position for the corner midway and on the Section line between Section corner 1343.68' north and Quarter corner 1343.68' south.

C. Description of monument for corner and accessories established to perpetuate locating the position of the corner:

(3) Set 1"IDx28" I.pipe with 2" alum. MDNR cap.
Set measuring nail with MDNR tag in the side of:
4" Sugar N26°E 26.85' mrkd "1/16S BT"
4" Balsam S65°E 13.8' do
12" Basswood S24°W 3.15' do
4" Ironwood N78°W 10.2' do
Set sq'd cedar post adjacent.
E= 7855902.858 N= 232766.889
The center of Pike Lane Rd. is approx 1.8 ch. east.

(7) Set 1"IDx28" I.pipe with 2" alum. MDNR cap.
Set measuring nail with MDNR tag in the side of:
6" Maple N35°W 5.9' mrkd "1/16S BT"
7" Maple N50°E 11.85' do
7" Hemlock S61°E 15.15' do
8" Hemlock S71°W 23.4' do
Set sq'd cedar post adjacent.
E= 7857542.834 N= 232689.680

Bearings are magnetic. Coordinates are MCS83 in meters, NAD83(2011) Epoch 2010.00 datum.
Coord. Ref.=NGS PID RL0502: N= 234995.272m. E= 7857774.766m.

Signed by Stephan J. Szyszkoski Date 10/20/2015
 Surveyor's Michigan License No. 33986

For the Michigan Department of Natural Resources, Forest Resources Division

LAND CORNER RECORDATION CERTIFICATE
Filing Requirement of Act 74, Mich. P.A. 1970 as Amended

For corners in

Houghton <small>(County)</small>	Located In:	Corner Code #
1. Public Land Survey	T 53N R 35W	112
	T _____ R _____	(GCDB 500140)
	T _____ R _____	_____
2. Property Controlling in Section	S _____ T _____ R _____	_____
	S _____ T _____ R _____	_____
	S _____ T _____ R _____	_____
3. Miscellaneous Property in Sec.	S _____ T _____ R _____	_____
	S _____ T _____ R _____	_____
4. Lot No. _____, Recorded Plat	_____	
5. Private Claims	_____	

Register of Deeds Stamp & File Number

	A	B	C	D	E	F	G	H	I	J	K	L	M
1													
2	6		5		4		3		2		1		
3													
4	7		8		9		10		11		12		
5													
6	18		17		16		15		14		13		
7													
8	19		20		21		22		23		24		
9													
10	30		29		28		27		26		25		
11													
12	31		32		33		34		35		36		
13													

I, Stephan J. Szyszkoski, in a field survey on 09/28/15 do hereby state that under requirements of P.A. 74, Michigan P.A. of 1970, the corner points mentioned in lines 1 and 2 above were in conformance with regulations and rules therefore as required in the current manual of survey instructions of the United States Department of the Interior, Bureau of Land Management or by a decree of a Court of Law and /or that the corner points mentioned in lines 3, 4 and 5 above were in conformance with the rules of the Michigan Board of Land Surveyors or by a Decree of a Court of Law; established, re-established, monumented, recovered, found as expressed below:

NOTE: Not more than 2 corners, all in the same town and range, may be recorded on this certificate.

A. Description of original monument and accessories and/or subsequent restoration:

(I12) Quarter corner common to Sections 34 and 35. 1846 - Established by S.W.Higgins, Deputy, midway and on the Section line between Section corners 40.00 ch. North and South. Set post in swamp. Y.Birch 12" N77°W 8 links, Spruce 9" N54°E 13 links. See additional information below.

B. Description of corner evidence found and/or method applied in restoring or reestablishing corner:

(I12) The original post and accessories were not recovered. Found and accepted a local corner position well marked by blazed trees, a USFS location poster dating to 1954, and a 14" Cedar tree with face blazes at right angles, 5.6' distant, dated to 1952, presumably the angle pointing to the corner. The position is substantially at record distance from I11 (2646.42' M), leaving the 1/2 mile to I13 2.93 chains short of record (2446.76' M). Determined the position on the ground which gave the best fit to the face blazes and markings and monumented that position. After monumenting the position and completing my survey, I discovered a MEAD CORP. forester's record stating that the corner was marked by a cedar post, of which no trace was found in the field. Their record states that there is a yellow tag on a 12" Cedar Due East 5'. I suspect that the record Cedar is the same tree as aforementioned but there is no tag present. The bearing and distance to this tree suggests that the MEAD position was about 3 ft. south of the position monumented. Since the MEAD corner does not purport to be a perpetuation of the original position and it does not appear to have been relied upon to any great extent, and further does not conform to the right angle blazing on the Cedar tree, which appears to have been intended as a marking that points toward the corner, I concluded that the position monumented was a reasonable and satisfactory reestablishment of the position of the corner.

C. Description of monument for corner and accessories established to perpetuate locating the position of the corner:

(I12) Set 1"IDx28" I.pipe with 2" alum. MDNR cap.
 Set measuring nail with MDNR tag in the side of:
 13" Cedar N49°E 21.7' mrkd "1/4S NBT"
 14" Cedar S60°E 6.15' w/old blazes do
 7" Hemlock S39°W 6.25' do
 5" Balsam N87°W 25.7' do
 Set sq'd cedar post adjacent.
 E= 7868972.594 N= 241731.063



Bearings are magnetic. Coordinates are MCS83 in meters, NAD83(2011) Epoch 2010.00 datum.
 Coord. Ref.=NGS PID D08499: N= 221257.624 m. E= 7884435.169 m.

Signed by Stephan J. Szyszkoski Date 11/04/2015
 Surveyor's Michigan License No. 33986

For the Michigan Department of Natural Resources, Forest Resources Division

LAND CORNER RECORDATION CERTIFICATE
 Filing Requirement of Act 74, Mich. P.A. 1970 as Amended

For corners in

Houghton	Located In:	Corner Code #
(County)		
1. Public Land Survey	T 53N R 35W	J13
	T R	(GCDB 540100)
	T 53N R 35W	K12
2. Property Controlling in Section	S T R	(GCDB 600140)
	S T R	
	S T R	
3. Miscellaneous Property in Sec.	S T R	
	S T R	
4. Lot No. _____, Recorded Plat		
5. Private Claims		

Register of Deeds Stamp & File Number

	A	B	C	D	E	F	G	H	I	J	K	L	M
1													
2	6		5		4		3		2		1		
3													
4	7		8		9		10		11		12		
5													
6	18		17		16		15		14		13		
7													
8	19		20		21		22		23		24		
9													
10	30		29		28		27		26		25		
11													
12	31		32		33		34		35		36		
13													

I, Stephan J. Szyszkoski, in a field survey on 09/29/15 do hereby state that under requirements of P.A. 74, Michigan P.A. of 1970, the corner points mentioned in lines 1 and 2 above were in conformance with regulations and rules therefore as required in the current manual of survey instructions of the United States Department of the Interior, Bureau of Land Management or by a decree of a Court of Law and /or that the corner points mentioned in lines 3, 4 and 5 above were in conformance with the rules of the Michigan Board of Land Surveyors or by a Decree of a Court of Law; established, re-established, monumented, recovered, found as expressed below:

NOTE: Not more than 2 corners, all in the same town and range, may be recorded on this certificate.

A. Description of original monument and accessories and/or subsequent restoration:

(J13) Standard 1/4 corner on the South line of Section 35. 1845 - Established by W.A.Burt, Deputy, midway and on the Township line between Section corners 40.00 chains east and west. Set post. Tamarack 20" N58°E 33 links, B.Ash 6" N65°W 22 links. 1926 - Notes of P.A.Larson state [referring to N1/4 of Section 2 52-35] "B.T. Tam 18" stdg". Note, this is not a common 1/4 corner with Section 2, T52N-R35W.

(K12) Quarter corner common to Sections 35-36. 1846 - Established by S.W. Higgins, Deputy, midway and on the Section line between Section corners 40.00 chains north and south. Set post. Cedar 10" N21°W 11 links, Cedar 12" S05°E 6 links.

B. Description of corner evidence found and/or method applied in restoring or reestablishing corner:

(J13) The original post and accessories were not recovered. The OBT Tamarack mentioned in the 1926 Larson notes was not recovered. There is, in the corner area, a rotted 28" Tamarack stump, no markings, but it is located too far west of the record position to suppose that it is the original BT, being about 13' west of the position subsequently monumented. Finding no evidence of the position of the original corner on the ground, I reestablished the position for the corner midway and on the Township line between Section corners 2642.41' east and west.

(K12) The original post and accessories were not recovered. Found no acceptable evidence of the position of the original corner on the ground. Reestablished the position for the corner midway and on the Section line between Section corners 2596.33 feet north and south. The position falls in a swamp.

C. Description of monument for corner and accessories established to perpetuate locating the position of the corner:

(J13) Set 1"IDx28" I.pipe with 2" alum. MDNR cap. Set measuring nail with MDNR tag in the side of:
 9" Cedar S76°W 22.65' mrkd "1/4S NBT"
 8" Cedar N30°W 17.05' do
 5" Cedar N22°E 6.1' do
 10" Cedar S47°E 18.6' do
 Set sq'd cedar post adjacent.
 E= 7869752.211 N= 240968.083

(K12) Set 1"IDx28" I.pipe with 2" alum. MDNR cap. Set measuring nail with MDNR tag in the side of:
 Dead standing 19" Cedar S34°E 33.9' "1/4S NBT"
 4" Balsam S27°W 36.0' do
 Brown Carsonite post North 1.0'
 Sq'd cedar post South 2.0'
 E= 7870590.837 N= 241741.080

Bearings are magnetic. Coordinates are MCS83 in meters, NAD83(2011) Epoch 2010.00 datum.
 Coord. Ref.=NGS PID DO8499: N= 221257.624 m. E= 7884435.169 m.

Signed by Stephan J. Szyszkoski
 Surveyor's Michigan License No. 33986

Date 11/04/2015

For the Michigan Department of Natural Resources, Forest Resources Division



LAND CORNER RECORDATION CERTIFICATE
 Filing Requirement of Act 74, Mich. P.A. 1970 as Amended

For corners in

Houghton <small>(County)</small>	Located In:	Corner Code #
1. Public Land Survey	T 53N R 35W	111
	T _____ R _____	(GCDB 500200)
	T _____ R _____	
2. Property Controlling in Section	S 35 T 53N R 35W	3
	S _____ T _____ R _____	(GCDB 500160)
	S _____ T _____ R _____	
3. Miscellaneous Property in Sec.	S _____ T _____ R _____	
	S _____ T _____ R _____	
4. Lot No. _____, Recorded Plat		
5. Private Claims		

Register of Deeds Stamp & File Number

	A	B	C	D	E	F	G	H	I	J	K	L	M
1													
2	6		5		4		3		2		1		
3													
4	7		8		9		10		11		12		
5													
6	18		17		16		15		14		13		
7													
8	19		20		21		22		23		24		
9													
10	30		29		28		27		26		25		
11													
12	31		32		33		34		35		36		
13													

I, Stephan J. Szyszkoski, in a field survey on 10/01/15 do hereby state that under requirements of P.A. 74, Michigan P.A. of 1970, the corner points mentioned in lines 1 and 2 above were in conformance with regulations and rules therefore as required in the current manual of survey instructions of the United States Department of the Interior, Bureau of Land Management or by a decree of a Court of Law and /or that the corner points mentioned in lines 3, 4 and 5 above were in conformance with the rules of the Michigan Board of Land Surveyors or by a Decree of a Court of Law; established, re-established, monumented, recovered, found as expressed below:

NOTE: Not more than 2 corners, all in the same town and range, may be recorded on this certificate.

A. Description of original monument and accessories and/or subsequent restoration:

(I11) Corner common to Sections 26-27-34-35. 1846 - Established by S.W.Higgins, Deputy. Set post. Sugar 10" S42°W 39 links, Hemlock 9" N28°E 48 links. 1961 - Remonumented in the original position by Billy D. Buckler RLS, at record bearing and distance from the stump of the Hemlock BT and stump hole of the Sugar BT. Set 1" I.pipe with 4" brass cap. 16" Y.Birch N78°W 37.5 links, 6" Soft Maple N40°E 19 links.

(3-Sec. 35) North 1/16 corner between Sections 34 and 35. Not previously monumented.

B. Description of corner evidence found and/or method applied in restoring or reestablishing corner:

(I11) The 1961 monument was found in good condition and at record bearing and distance from the 1961 NBT Maple N40°E, 19 links, now 11" d.b.h. The Y.Birch NBT was not recovered. Accepted the monument as a careful and faithful perpetuation of the position of the original corner.

(3-Sec. 35) Established the position for the corner midway and on the Section line between Section corner 1323.21' north and Quarter corner 1323.21' south.

C. Description of monument for corner and accessories established to perpetuate locating the position of the corner:

(I11) Found 1" ID I.pipe with 4" brass MI Dept. of Conservation cap. Set measuring nail with MDNR tag in the side of:
 11" Maple N46°E 13.1' old blazes (1961 NBT)
 4" Sugar S69°E 13.4' mrkd "S35 NBT"
 7" Maple S27°W 7.15' "S34 NBT"
 9" Maple N39°W 14.25' "S27 NBT"
 Set sq'd cedar post adjacent.
 E= 7868991.957 N= 242537.398


(3) Set 1" IDx28" I.pipe with 2" alum. MDNR cap. Set measuring nail with MDNR tag in the side of:
 10" Sugar N12°E 6.0' mrkd "1/16S BT"
 9" Sugar S78°E 16.25' do
 14" Sugar S33°W 22.95' do
 4" Sugar S87°W 5.45' do
 Set sq'd cedar post adjacent.
 E= 7868982.276 N= 242134.230

Bearings are magnetic. Coordinates are MCS83 in meters, NAD83(2011) Epoch 2010.00 datum.
 Coord. Ref.=NGS PID D08499: N= 221257.624 m. E= 7884435.169 m.

Signed by Stephan J. Szyszkoski
 Surveyor's Michigan License No. 33986

Date 11/04/2015

For the Michigan Department of Natural Resources, Forest Resources Division



LAND CORNER RECORDATION CERTIFICATE
Filing Requirement of Act 74, Mich. P.A. 1970 as Amended

For corners in

Houghton <small>(County)</small>	Located In:	Corner Code #
1. Public Land Survey	T 53N R 35W	M13
	T _____ R _____	(GCDB 700100)
	T _____ R _____	_____
2. Property Controlling in Section	S _____ T _____ R _____	_____
	S _____ T _____ R _____	_____
	S _____ T _____ R _____	_____
3. Miscellaneous Property in Sec.	S _____ T _____ R _____	_____
	S _____ T _____ R _____	_____
4. Lot No. _____, Recorded Plat _____		
5. Private Claims _____		

Register of Deeds Stamp & File Number

	A	B	C	D	E	F	G	H	I	J	K	L	M
1													
2		6		5		4		3		2		1	
3													
4		7		8		9		10		11		12	
5													
6		10		17		16		15		14		13	
7													
8		19		20		21		22		23		24	
9													
10		30		29		28		27		26		25	
11													
12		31		32		33		34		35		36	
13													

I, Stephan J. Szyszkoski, in a field survey on 10/05/15 do hereby state that under requirements of P.A. 74, Michigan P.A. of 1970, the corner points mentioned in lines 1 and 2 above were in conformance with regulations and rules therefore as required in the current manual of survey instructions of the United States Department of the Interior, Bureau of Land Management or by a decree of a Court of Law and /or that the corner points mentioned in lines 3, 4 and 5 above were in conformance with the rules of the Michigan Board of Land Surveyors or by a Decree of a Court of Law; established, re-established, monumented, recovered, found as expressed below:

NOTE: Not more than 2 corners, all in the same town and range, may be recorded on this certificate.

A. Description of original monument and accessories and/or subsequent restoration:

(M13) Cor. to Twps. 53N-52N and 35W-34W. 1845-W.A.Burt, Deputy, set post. Sugar 12" S82°W 30 links, Sugar 20" N49°E 27 links. Notes of P.A.&M.C. Larsen while cruising timber: "1920 - Set post from roots of B.T.s & put stones at base. 1948-Found 1" I.P. & cedar post". 1966-B.D.Buckler RLS: This corner replaced as located by M.C. Larsen, Hancock, Mich. No original evidence remains. Corner lies in line with a good logging road to West. 1-1/4"x30" Iron Pipe. 22" Hemlock S84°E 8.9', 9" Soft Maple S04°E 27.0'. 2001 L4-P217 - S.C.Hein, PS, remonumented the corner position at record distance and angle from Fesing's 1920 notes [Fesing had traversed around and subdivided Section 31 T53N-R34W]. Set 3/4" capped pipe. 8" R.Maple N39°E 43.93', 20" Maple Snag S23°E 19.92', 8" R.Maple S59°W 51.24', 9" R.Maple N54°W 61.29', 1-1/4" pipe S27°27'03"E 16.36'.

B. Description of corner evidence found and/or method applied in restoring or reestablishing corner:

(M13) Found a 1-1/4" iron pipe (with 3/4" I.pipe adjacent) in the bank on the south side of a logging road, roughly at the PC of a curve to the right, concave SW'ly. This pipe is that noted in the L4-P217 LCRC. The top of the pipe has been bent but the underground portion is straight and plumb. The 1966 NBT Maple S04°E 27.0', now a cut and rotted stump, is at record bearing and distance. The 1966 Hemlock is not present and would have been destroyed by road construction. 1/4 corner M12, monumented in 1966 by Buckler midway between section corners, falls 1.57' west and 0.98' north of the midpoint between M11 and this pipe. I accept the pipe as the best available evidence of the position of the original corner. I examined the Fesing notes of the survey of Section 31 T53N-R34W and I concluded that they contain an error because I could find no interpretation of them which would yield a mathematically closed figure around the perimeter of the section.

C. Description of monument for corner and accessories established to perpetuate locating the position of the corner:

(M13) Found 1-1/4" I.pipe, replaced with 1"IDx28" I.pipe with 2" alum. MDNR cap. Set measuring nail with MDNR tag in the side of:
 3" Oak N36°E 42.9' mrkd "S31 NBT"
 3" Hemlock S20°W 2.85' w/ loc. tag "S1 NBT"
 10" Oak S34°W 13.95' do
 8" Y.Birch N01°W 59.7' "S36 NBT"
 Set sq'd cedar post adjacent.
 E= 7872177.865 N= 240916.768.



Bearings are magnetic. Coordinates are MCS83 in meters, NAD83(2011) Epoch 2010.00 datum.
 Coord. Ref.=NGS PID DO8499: N= 221257.624 m. E= 7884435.169 m.

Signed by Stephan J. Szyszkoski Date 11/04/2015
 Surveyor's Michigan License No. 33986

For the Michigan Department of Natural Resources, Forest Resources Division

LAND CORNER RECORDATION CERTIFICATE
Filing Requirement of Act 74, Mich. P.A. 1970 as Amended

For corners in

<u>Houghton</u> (County)	Located In:	Corner Code #
1. Public Land Survey	T 53N R 35W	K13
	T _____ R _____	(GCDB 600100)
	T _____ R _____	
2. Property Controlling in Section	S 36 T 53N R 35W	7
	S _____ T _____ R _____	(GCDB700160)
	S _____ T _____ R _____	
3. Miscellaneous Property in Sec.	S _____ T _____ R _____	
	S _____ T _____ R _____	
4. Lot No. _____, Recorded Plat _____		
5. Private Claims _____		

Register of Deeds Stamp & File Number

1	A	B	C	D	E	F	G	H	I	J	K	L	M
2		6		5		4		3		2		1	
3													
4		7		8		9		10		11		12	
5													
6		18		17		16		15		14		13	
7													
8		19		20		21		22		23		24	
9													
10		30		29		28		27		26		25	
11													
12		31		32		33		34		35		36	
13													

I, Stephan J. Szyszkoski, in a field survey on 7 10/08/15 do hereby state that under requirements of P.A. 74, Michigan P.A. of 1970, the corner points mentioned in lines 1 and 2 above were in conformance with regulations and rules therefore as required in the current manual of survey instructions of the United States Department of the Interior, Bureau of Land Management or by a decree of a Court of Law and /or that the corner points mentioned in lines 3, 4 and 5 above were in conformance with the rules of the Michigan Board of Land Surveyors or by a Decree of a Court of Law; established, re-established, monumented, recovered, found as expressed below:

NOTE: Not more than 2 corners, all in the same town and range, may be recorded on this certificate.

A. Description of original monument and accessories and/or subsequent restoration:

(K13) Standard Section corner common to Sections 35-36. 1845 - W.A.Burt set post. Cedar 16" N24°E 32 links, Cedar 8" N35°W 37 links. Notes of P.A. & M.C. Larsen for Closing Cor. K1 of T52N-R35W: "1920 - Found old cedar post. 1958 - Set new post along side.". 1966 - Billy D. Buckler RLS: Replaced corner as set by M.C. Larsen, Hancock. Found no original witnesses. 1" pipe with 4" aluminum cap. 14" Cedar N50°E 31.7', 12" Cedar S85°W 31.5', 6" Soft Maple South 17.6'. The 1966 record erroneously describes the Closing Corner as being common to Standard Corner K13. According to the US survey, the Standard Corner is 06 links east of the Closing Corner.

(7-Sec. 36) North 1/16 corner between Section 36 T53N-R35W and Section 31 T53N-R34W. 1922 notes of Fesing show "ced. post" 1322.5' south of Section corner and 1322.5' north of 1/4 corner.

B. Description of corner evidence found and/or method applied in restoring or reestablishing corner:

(K13) Found two rotted-off post points at substantial record bearing and distance from the 1966 witnesses, corresponding to the Closing Corner between 1 & 2. Reestablished the position of the Standard Corner K13 3.96' east of the post points, on a line between them and the Township corner. From the position thus established, I found a rotted Cedar stump, no marks, likely the remains of the original BT Cedar N35°W 37 links, at substantial record bearing and distance.

(7-Sec. 36) Found no evidence of prior monumentation at the corner position. Established the position for the corner midway and on the Range line between Section corner 1326.22' north and Quarter corner 1326.22' south. The monument installed leans E'ly 0.2'+/- due to subsurface roots and rock. The top center of the cap marks the corner position.

C. Description of monument for corner and accessories established to perpetuate locating the position of the corner:

(K13) Set 1"IDx28" I.pipe with 2" alum. MDNR cap. Set measuring nail with MDNR tag in the side of:
 12" Cedar N50°E 29.0' old blazes (1966 wit. tree)
 10" Maple S18°W 17.4' do do
 15" Cedar N88°W 35.15' do do
 10" Spruce S67°E 12.65' mrkd "S1 NBT"
 1"ID I.pipe/MDNR cap at Closing cor. N87°W 3.96'
 Set sq'd cedar post 1 ft. north.
 E= 7870557.363 N= 240950.489


(7) Set 1"IDx28" I.pipe with 2" alum. MDNR cap. Set measuring nail with MDNR tag in the side of:
 8" Maple N04°E 23.35' mrkd "1/16S BT"
 8" Cedar N83°E 18.75' do
 6" Maple in clump S48°E 3.25' do
 5" Maple S80°W 17.7' do
 Set sq'd cedar post adjacent.
 E= 7872200.778 N= 242129.754

Bearings are magnetic. Coordinates are MCS83 in meters, NAD83(2011) Epoch 2010.00 datum
 Coord. Ref.=NGS PID D08499: N= 221257.624 m. E= 7884435.169 m.

Signed by Stephan J. Szyszkoski
 Surveyor's Michigan License No. 33986

Date 11/04/2015

For the Michigan Department of Natural Resources, Forest Resources Division



LAND CORNER RECORDATION CERTIFICATE
Filing Requirement of Act 74, Mich. P.A. 1970 as Amended

For corners in

Houghton <small>(County)</small>	Located In:	Corner Code #
1. Public Land Survey	T 52N R 35W	K1
	T _____ R _____	(GCDB 600700)
	T _____ R _____	_____
2. Property Controlling in Section	S _____ T _____ R _____	_____
	S _____ T _____ R _____	_____
	S _____ T _____ R _____	_____
3. Miscellaneous Property in Sec.	S _____ T _____ R _____	_____
	S _____ T _____ R _____	_____
4. Lot No. _____, Recorded Plat _____		
5. Private Claims _____		

Register of Deeds Stamp & File Number

	A	B	C	D	E	F	G	H	I	J	K	L	M
1													
2	6		5		4		3		2		1		
3													
4	7		8		9		10		11		12		
5													
6	18		17		16		15		14		13		
7													
8	19		20		21		22		23		24		
9													
10	30		29		28		27		26		25		
11													
12	31		32		33		34		35		36		
13													

I, Stephan J. Szyszkoski, in a field survey on 10/05/15 do hereby state that under requirements of P.A. 74, Michigan P.A. of 1970, the corner points mentioned in lines 1 and 2 above were in conformance with regulations and rules therefore as required in the current manual of survey instructions of the United States Department of the Interior, Bureau of Land Management or by a decree of a Court of Law and /or that the corner points mentioned in lines 3, 4 and 5 above were in conformance with the rules of the Michigan Board of Land Surveyors or by a Decree of a Court of Law; established, re-established, monumented, recovered, found as expressed below:

NOTE: Not more than 2 corners, all in the same town and range, may be recorded on this certificate.

A. Description of original monument and accessories and/or subsequent restoration:

(K1) Closing Section corner common to Sections 1 & 2. 1846 - S.W.Higgins, Deputy, set post on Township line 06 links west of Standard Corner to Sections 35-36 T53N-R35W. Y.Birch 8" S15°W 12 links, Spruce 6" S14°E 10 links. Notes of P.A. & M.C. Larsen for Closing Cor. K1 of T52N-R35W: "1920 - Found old cedar post. 1958 - Set new post along side.". 1966 - Billy D. Buckler RLS: Replaced corner as set by M.C. Larsen, Hancock. Found no original witnesses. 1" pipe with 4" aluminum cap. 14" Cedar N50°E 31.7', 12" Cedar S85°W 31.5', 6" Soft Maple South 17.6'. The 1966 record erroneously describes the Closing Corner as being common to Standard Corner K13. According to the US survey, the Standard Corner is 06 links east of the Closing Corner.

B. Description of corner evidence found and/or method applied in restoring or reestablishing corner:

(K1) The 1966 monument was not found and I suspect that, contrary to the record, it was never set. Found two rotted-off post points of different ages, at substantial record bearing and distance from the 1966 witnesses, all alive with overgrown blazes. Found a rotted Y.Birch stump S30°W 10 ft, possibly the remains of the BT Y.Birch 8" S15°W 12 links, but no marks found. Standard Corner for Sec. 35-36 T53N-R35W was remonumented 3.96' (06 links) east of K1 this date and that corner is in accord with possible BT Cedar N35W 37 links [described in T53N-R35W GLO notes]. Accepted the post points as the best available evidence of the position of the original corner and set a new monument as described below.

C. Description of monument for corner and accessories established to perpetuate locating the position of the corner:

(K1) Set 1"IDx28" I.pipe with 2" alum. MDNR cap.
 Set measuring nail with MDNR tag in the side of:
 12" Cedar N55°E 32.0' old blazes (1966 wit. tree)
 10" Maple S06°W 16.6' do do
 15" Cedar N87°W 31.15' do do
 10" Spruce S72°E 16.35' mrkd "S1 NBT"
 1"ID I.pipe/MDNR cap at Stand.Cor. S87E 3.96'
 Set sq'd cedar post 1 ft. north.
 E= 7870556.157 N= 240950.515



Bearings are magnetic. Coordinates are MCS83 in meters, NAD83(2011) Epoch 2010.00 datum.
 Coord. Ref.=NGS PID D08499: N= 221257.624 m. E= 7884435.169 m.

Signed by Stephan J. Szyszkoski Date 11/04/2015
 Surveyor's Michigan License No. 33986

For the Michigan Department of Natural Resources, Forest Resources Division

LAND CORNER RECORDATION CERTIFICATE
Filing Requirement of Act 74, Mich. P.A. 1970 as Amended

For corners in

<u>Houghton</u> (County)	Located In:	Corner Code #
1. Public Land Survey	T _____ R _____ T _____ R _____ T _____ R _____	_____
2. Property Controlling in Section	S 36 T 53N R 35W S _____ T _____ R _____ S 36 T 53N R 35W	9 (GCDB 660140) 12
3. Miscellaneous Property in Sec.	S _____ T _____ R _____ S _____ T _____ R _____	(GCDB 640120)
4. Lot No. _____, Recorded Plat		
5. Private Claims		

Register of Deeds Stamp & File Number

	A	B	C	D	E	F	G	H	I	J	K	L	M
1													
2	6			5			4		3		2		1
3													
4	7			8			9		10		11		12
5													
6	18			17			16		15		14		13
7													
8	19			20			21		22		23		24
9													
10	30			29			28		27		26		25
11													
12	31			32			33		34		35		36
13													

I, Stephan J. Szyszkoski, in a field survey on 10/06/15 do hereby state that under requirements of P.A. 74, Michigan P.A. of 1970, the corner points mentioned in lines 1 and 2 above were in conformance with regulations and rules therefore as required in the current manual of survey instructions of the United States Department of the Interior, Bureau of Land Management or by a decree of a Court of Law and /or that the corner points mentioned in lines 3, 4 and 5 above were in conformance with the rules of the Michigan Board of Land Surveyors or by a Decree of a Court of Law; established, re-established, monumented, recovered, found as expressed below:

NOTE: Not more than 2 corners, all in the same town and range, may be recorded on this certificate.

A. Description of original monument and accessories and/or subsequent restoration:

(9-Sec. 36) Center-East 1/16 corner, Section 36.
Not previously monumented.

(12-Sec. 36) Center-South 1/16 corner, Section 36.
Not previously monumented.



B. Description of corner evidence found and/or method applied in restoring or reestablishing corner:

(9-Sec. 36) Established the position for the corner midway and on a straight line between Quarter corner 1313.70' east and Center of Section 36 1313.70' west. From the position thus established, I found a loosely-set 1-1/4" ID I.pipe N51°E 6.4' distant, which I removed and drove adjacent to the post at the established position.

(12-Sec. 36) Established the position for the corner midway and on a straight line between Quarter corner 1312.69' south and Center of Section 36 1312.69' north.

C. Description of monument for corner and accessories established to perpetuate locating the position of the corner:

(9) Set 1"IDx28" I.pipe with 2" alum. MDNR cap.
Set measuring nail with MDNR tag in the side of:
7" Sugar N81°E 14.4' mrkd "1/16S BT"
12" Maple S43°E 26.65' do
9" Sugar S66°W 19.3' do
15" Y.Birch N21°W 34.1' do
Set sq'd cedar post and 1-1/4" pipe adjacent.
E= 7871792.460 N= 241729.490

(12) Set 1"IDx28" I.pipe with 2" alum. MDNR cap.
Set measuring nail with MDNR tag in the side of:
6" Y.Birch N65°E 2.0' mrkd "1/16S BT"
10" W'ly of twin Heml. S60°E 28.15' do
4" Cedar West 21.55' do
14" Hemlock N42°W 6.05' do
Set sq'd cedar post adjacent.
E= 7871379.853 N= 241333.463

Bearings are magnetic. Coordinates are MCS83 in meters, NAD83(2011) Epoch 2010.00 datum.
Coord. Ref.=NGS PID D08499: N= 221257.624 m. E= 7884435.169 m.

Signed by Stephan J. Szyszkoski Date 11/04/2015
 Surveyor's Michigan License No. 33986

For the Michigan Department of Natural Resources, Forest Resources Division

LAND CORNER RECORDATION CERTIFICATE
Filing Requirement of Act 74, Mich. P.A. 1970 as Amended

For corners in

<u>Houghton</u> (County)	Located In:	Corner Code #
1. Public Land Survey	T _____ R _____	_____
	T _____ R _____	_____
	T _____ R _____	_____
2. Property Controlling in Section	S <u>36</u> T <u>53N</u> R <u>35W</u>	<u>15</u>
	S _____ T _____ R _____	(GCDB 620100)
3. Miscellaneous Property in Sec.	S <u>36</u> T <u>53N</u> R <u>35W</u>	<u>11</u>
	S _____ T _____ R _____	(GCDB 620120)
4. Lot No. _____, Recorded Plat _____		
5. Private Claims _____		

Register of Deeds Stamp & File Number

	A	B	C	D	E	F	G	H	I	J	K	L	M
1													
2		6		5		4		3		2		1	
3													
4		7		8		9		10		11		12	
5													
6		18		17		16		15		14		13	
7													
8		19		20		21		22		23		24	
9													
10		30		29		28		27		26		25	
11													
12		31		32		33		34		35		36	
13													

I, Stephan J. Szyszkoski, in a field survey on 15 10/06/15
11 10/07/15 do hereby state
that under requirements of P.A. 74, Michigan P.A. of 1970, the corner points mentioned in lines 1 and 2
above were in conformance with regulations and rules therefore as required in the current manual of survey
instructions of the United States Department of the Interior, Bureau of Land Management or by a decree of
a Court of Law and /or that the corner points mentioned in lines 3, 4 and 5 above were in conformance with
the rules of the Michigan Board of Land Surveyors or by a Decree of a Court of Law; established,
re-established, monumented, recovered, found as expressed below:

NOTE: Not more than 2 corners, all in the same town and range, may be recorded on this certificate.

A. Description of original monument and accessories and/or subsequent restoration:

(15-Sec. 36) West 1/16 corner on the south line of Section 36. Not a common 1/16 corner with Section 1, T52N-R35W. Not previously monumented.

(11-Sec. 36) Southwest 1/16 corner, Section 36. Not previously monumented.



B. Description of corner evidence found and/or method applied in restoring or reestablishing corner:

(15-Sec. 36) Established the position for the corner midway and on the Township line between Section corner 1329.55' west and Quarter corner 1329.55' east. The monument leans west about 0.1' due to rock. The top center of the cap marks the corner position.

(11-Sec. 36) Established the position for the corner at the intersection of straight lines connecting opposite 1/16 corners, those to the east and south being monumented.

C. Description of monument for corner and accessories established to perpetuate locating the position of the corner:

(15) Set 1"IDx28" I.pipe with 2" alum. MDNR cap.
Set measuring nail with MDNR tag in the side of:
13" Sugar N07°W 11.3' mrkd "1/16S BT"
14" Sugar S57°E 21.4' do
4" Poplar S12°E 10.25' do
5" Sugar N64°W 7.65' do
Set sq'd cedar post adjacent.
E= 7870962.488 N= 240942.018

(11) Set 1"IDx28" I.pipe with 2" alum. MDNR cap.
Set measuring nail with MDNR tag in the side of:
9" Cedar N23°E 11.5' mrkd "1/16S BT"
5" Cedar S59°E 15.1' do
5" Cedar S07°W 10.35' do
6" Cedar N24°W 7.8' do
Sq'd a 3" balsam S30E 1.9' for a post.
E= 7870976.977 N= 241339.623

Bearings are magnetic. Coordinates are MCS83 in meters, NAD83(2011) Epoch 2010.00 datum.
Coord. Ref.=NGS PID D08499: N= 221257.624 m. E= 7884435.169 m.

Signed by Stephan J. Szyszkoski Date 11/04/2015
Surveyor's Michigan License No. 33986

For the Michigan Department of Natural Resources, Forest Resources Division

LAND CORNER RECORDATION CERTIFICATE
Filing Requirement of Act 74, Mich. P.A. 1970 as Amended

For corners in

<u>Houghton</u> (County)	Located In:	Corner Code #
1. Public Land Survey	T 53N R 35W	L13 (GCDB 640100)
	T _____ R _____	_____
	T _____ R _____	_____
2. Property Controlling in Section	S 36 T 53N R 35W	L12 (GCDB 640140)
	S _____ T _____ R _____	_____
	S _____ T _____ R _____	_____
3. Miscellaneous Property in Sec.	S _____ T _____ R _____	_____
	S _____ T _____ R _____	_____
4. Lot No. _____, Recorded Plat		
5. Private Claims		

Register of Deeds Stamp & File Number

	A	B	C	D	E	F	G	H	I	J	K	L	M
1													
2	6		5		4		3		2		1		
3													
4	7		6		9		10		11		12		
5													
6	18		17		16		15		14		13		
7													
8	19		20		21		22		23		24		
9													
10	30		29		28		27		26		25		
11													
12	31		32		33		34		35		36		
13													

I, Stephan J. Szyszkoski, in a field survey on L13 10/08/15
L12 10/09/15 do hereby state
that under requirements of P.A. 74, Michigan P.A. of 1970, the corner points mentioned in lines 1 and 2
above were in conformance with regulations and rules therefore as required in the current manual of survey
instructions of the United States Department of the Interior, Bureau of Land Management or by a decree of a
Court of Law and /or that the corner points mentioned in lines 3, 4 and 5 above were in conformance with
the rules of the Michigan Board of Land Surveyors or by a Decree of a Court of Law; established,
re-established, monumented, recovered, found as expressed below:

NOTE: Not more than 2 corners, all in the same town and range, may be recorded on this certificate.

A. Description of original monument and accessories and/or subsequent restoration:

(L13) Standard 1/4 corner on the south side of Section 36. Not a common 1/4 corner to Section 1, T52N-R35W. 1845 - Established by W.A.Burt, Deputy, midway and on the Township line between Section corners 40.00 chains east and west. Set post. Hemlock 12" N18°E 47 links, Sugar 12" N15°W 10 links. Notes of P.A. & M.C. Larsen state: "N1/4 Sec. 1 [note - the designation is in error] 1948 - B.T. Sugar stump NE [sic]". Found no subsequent record.

(L12) Center of Section 36. Found no record of previous monumentation.

B. Description of corner evidence found and/or method applied in restoring or reestablishing corner:

(L13) The original post and accessories were not recovered. Found no evidence of the position of the original corner on the ground. Reestablished the position for the corner midway and on the Township line between Township corner 2659.09' east and Standard Section corner 2659.09' west.

(L12) Established the position for the corner at the intersection of straight lines connecting opposite 1/4 corners. From the position thus established, found a loosely-set 1-1/4" ID I.pipe N45°W 15 ft. distant, which was subsequently removed and layed on the ground adjacent to the established position. The monument leans SE'ly about 0.2' due to subsurface rock. The top center of the cap marks the corner position.

C. Description of monument for corner and accessories established to perpetuate locating the position of the corner:

(L13) Set 1"IDx28" I.pipe with 2" alum. MDNR cap. Set measuring nail with MDNR tag in the side of:
18" Hemlock S73°E 5.35' mrkd "1/4S NBT"
7" Sugar S68°W 26.5' do
8" Sugar N38°W 14.65' do
4" Sugar N05°E 22.7' do
Set sq'd cedar post adjacent.
E= 7871367.613 N= 240933.574


(L12) Set 1"IDx28" I.pipe with 2" alum. MDNR cap. Set measuring nail with MDNR tag in the side of:
11" Cedar N02°E 23.4' w/loc.tag mrkd "C1/4 BT"
14" Cedar S80°E 18.95' do
12" Y.Birch S30°W 14.55' do
20" Hemlock N52°W 2.0' do
Set sq'd cedar post adjacent.
E= 7871392.094 N= 241733.351

Bearings are magnetic. Coordinates are MCS83 in meters, NAD83(2011) Epoch 2010.00 datum
Coord. Ref.=NGS PID D08499: N= 221257.624 m. E= 7884435.169 m.

Signed by Stephan J. Szyszkoski
Surveyor's Michigan License No. 33986

Date 11/04/2015

For the Michigan Department of Natural Resources, Forest Resources Division



LAND CORNER RECORDATION CERTIFICATE
Filing Requirement of Act 74, Mich. P.A. 1970 as Amended

For corners in

Houghton <small>(County)</small>	Located In:	Corner Code #
1. Public Land Survey	T _____ R _____ T _____ R _____ T _____ R _____	_____
2. Property Controlling in Section	S 36 T 53N R 35W S _____ T _____ R _____ S 36 T 53N R 35W	6 (GCDB 660160) 2
3. Miscellaneous Property in Sec.	S _____ T _____ R _____ S _____ T _____ R _____	(GCDB 660200)
4. Lot No. _____, Recorded Plat		
5. Private Claims		

Register of Deeds Stamp & File Number

	A	B	C	D	E	F	G	H	I	J	K	L	M
1													
2		6		5		4		3		2		1	
3													
4		7		8		9		10		11		12	
5													
6		10		17		16		15		14		13	
7													
8		19		20		21		22		23		24	
9													
10		30		29		28		27		26		25	
11													
12		31		32		33		34		35		36	
13													

I, Stephan J. Szyszkoski, in a field survey on 10/12/15 do hereby state that under requirements of P.A. 74, Michigan P.A. of 1970, the corner points mentioned in lines 1 and 2 above were in conformance with regulations and rules therefore as required in the current manual of survey instructions of the United States Department of the Interior, Bureau of Land Management or by a decree of a Court of Law and /or that the corner points mentioned in lines 3, 4 and 5 above were in conformance with the rules of the Michigan Board of Land Surveyors or by a Decree of a Court of Law; established, re-established, monumented, recovered, found as expressed below:

NOTE: Not more than 2 corners, all in the same town and range, may be recorded on this certificate.

A. Description of original monument and accessories and/or subsequent restoration:

(6-Sec. 36) Northeast 1/16 corner, Section 36.
 Found no record of prior monumentation.

(2-Sec. 36) East 1/16 corner between Sections 25 and 36.
 Not previously monumented.



B. Description of corner evidence found and/or method applied in restoring or reestablishing corner:

(6-Sec. 36) Established the position for the corner at the intersection of straight lines connecting opposite 1/16 corners, those to the north, east, and south being monumented. From the position thus established, found a squared post in a mound of rock N72°W 19 ft. distant. Removed the post and layed it on the ground adjacent to the established position.

(2-Sec. 36) Established the position for the corner midway and on the section line between Section corner 1299.59' east and Quarter corner 1299.59' west.

C. Description of monument for corner and accessories established to perpetuate locating the position of the corner:

(6) Set 1"IDx28" I.pipe with 2" alum. MDNR cap in a mound of rock 1 ft. high and 18" in dia. Set measuring nail with MDNR tag in the side of:
 11" Sugar S66°E 1.9' mrkd "1/16S BT"
 4" Sugar S23°W 24.0' do
 10" Sugar S83°W 11.6' do
 12" Sugar N28°W 18.8' do
 Set sq'd cedar post adjacent.
 E= 7871802.554 N= 242131.410

(2) Set 1"IDx28" I.pipe with 2" alum. MDNR cap. Set measuring nail with MDNR tag in the side of:
 8" Sugar N88°E 10.3' mrkd "1/16S BT"
 4" Sugar S02°E 10.05' do
 4" Sugar N82°W 9.95' do
 7" Sugar N03°W 14.7' do
 Set sq'd cedar post adjacent.
 E= 7871812.649 N= 242533.317

Bearings are magnetic. Coordinates are MCS83 in meters, NAD83(2011) Epoch 2010.00 datum.
 Coord. Ref.=NGS PID D08499: N= 221257.624 m. E= 7884435.169 m.

Signed by *Stephan J. Szyszkoski* Date 11/04/2015
 Surveyor's Michigan License No. 33986

For the Michigan Department of Natural Resources, Forest Resources Division

LAND CORNER RECORDATION CERTIFICATE
Filing Requirement of Act 74, Mich. P.A. 1970 as Amended

For corners in

<u>Houghton</u> (County)	Located In:	Corner Code #
1. Public Land Survey	T 53N R 35W	I13
	T R	(GCDB 500100)
	T R	
2. Property Controlling in Section	S T R	
	S T R	
	S T R	
3. Miscellaneous Property in Sec.	S T R	
	S T R	
4. Lot No. _____, Recorded Plat _____		
5. Private Claims _____		

Register of Deeds Stamp & File Number

	A	B	C	D	E	F	G	H	I	J	K	L	M
1													
2	6		5		4		3		2		1		
3													
4	7		8		9		10		11		12		
5													
6	18		17		16		15		14		13		
7													
8	19		20		21		22		23		24		
9													
10	30		29		28		27		26		25		
11													
12	31		32		33		34		35		36		
13													

I, Stephan J. Szyszkoski, in a field survey on 10/05/15 do hereby state that under requirements of P.A. 74, Michigan P.A. of 1970, the corner points mentioned in lines 1 and 2 above were in conformance with regulations and rules therefore as required in the current manual of survey instructions of the United States Department of the Interior, Bureau of Land Management or by a decree of a Court of Law and /or that the corner points mentioned in lines 3, 4 and 5 above were in conformance with the rules of the Michigan Board of Land Surveyors or by a Decree of a Court of Law; established, re-established, monumented, recovered, found as expressed below:

NOTE: Not more than 2 corners, all in the same town and range, may be recorded on this certificate.

A. Description of original monument and accessories and/or subsequent restoration:

(I13) Standard Section corner to Sections 34 and 35, T53N-R35W. Not a common corner with Sections 2 and 3, T52N-R35W. 1845 - W.A.Burt, Deputy, set post. Birch 14" N09°E 16 links, Fir 8" N14°W 28 links. 1944 - William A. Waara "found 4" sq. ced.stke. in level ced. swamp. Found 22" bir. B.T. with P.A.L. mark N14°E 12 ft. Found 14" sq. off spruce N46°W 5 ft. Found 20" r. map. B.T. S50°W 20 ft. Put Y. tag on 4" r. map. S62°W 6 ft. Put names and W.A.W. mark on 6" hem. S28°E 6 ft." 1846 - S.W. Higgins, Deputy, running between Sections 2 and 3, T52N-R35W, intersected the Township line 30 links west of the Standard corner and set post. Maple 9" S48°E 16 links, Spruce 12" S48°W 32 links.

B. Description of corner evidence found and/or method applied in restoring or reestablishing corner:

(I13) Did not find the cedar stake noted in 1944. Remonumented the corner at record bearing and distance from the Y.Birch B.T. 14" N09°E 16 links, now a rotted stump with no marks visible, approx. 24" dia., and at record bearing and distance from the two W.A.W. NBTs - Maple S62°W 6 ft. (no tag found), and Hemlock S28°E 6 ft. Both of the 1944 witnesses are in good condition with overgrown blazes. Also found the 14" sq. off spruce N46°W 5 feet noted in 1944, now a rotted stump mound at record bearing and distance. I note that the Closing Corner B.T. Maple S48°E 16 links is in place, living, with rotted face. Found traces of the measuring notch facing NW, toward the position of the C.C., which was not remonumented this date.

C. Description of monument for corner and accessories established to perpetuate locating the position of the corner:

(I13) Set 1"IDx28" I.pipe with 2" alum. MDNR cap. Set measuring nail with MDNR tag in the side of:
 5" Hemlock N37°W 10.35' mrkd "S34 NBT"
 12" Maple N59°E 8.1' "S35 NBT"
 14" Hemlock S24°E 6.25' mrkd "S2 NBT" (1944 NBT)
 10" Maple S54°W 6.6' do do
 Set sq'd cedar post adjacent.
 E= 7868947.064 N= 240985.787



Bearings are magnetic. Coordinates are MCS83 in meters, NAD83(2011) Epoch 2010.00 datum.
 Coord. Ref.=NGS PID D08499: N= 221257.624 m. E= 7884435.169 m.

Signed by Stephan J. Szyszkoski Date 11/04/2015
 Surveyor's Michigan License No. 33986

For the Michigan Department of Natural Resources, Forest Resources Division

LAND CORNER RECORDATION CERTIFICATE
Filing Requirement of Act 74, Mich. P.A. 1970 as Amended

For corners in

<u>Houghton</u> (County)	Located In:	Corner Code #
1. Public Land Survey	T _____ R _____ T _____ R _____ T _____ R _____	_____
2. Property Controlling in Section	S 25 T 51N R 36W _____ S 25 T 51N R 36W _____ S _____ T _____ R _____ S _____ T _____ R _____	10 3
3. Miscellaneous Property in Sec.	S _____ T _____ R _____ S _____ T _____ R _____	_____
4. Lot No. _____, Recorded Plat _____		
5. Private Claims _____		

Register of Deeds Stamp & File Number

	A	B	C	D	E	F	G	H	I	J	K	L	M
1													
2	6		5		4		3		2		1		
3													
4	7		8		9		10		11		12		
5													
6	18		17		16		15		14		13		
7													
8	19		20		21		22		23		24		
9													
10	30		29		28		27		26		25		
11													
12	31		32		33		34		35		36		
13													

I, Stephan J. Szyszkoski, in a field survey on 10/04/12 do hereby state that under requirements of P.A. 74, Michigan P.A. of 1970, the corner points mentioned in lines 1 and 2 above were in conformance with regulations and rules therefore as required in the current manual of survey instructions of the United States Department of the Interior, Bureau of Land Management or by a decree of a Court of Law and /or that the corner points mentioned in lines 3, 4 and 5 above were in conformance with the rules of the Michigan Board of Land Surveyors or by a Decree of a Court of Law; established, re-established, monumented, recovered, found as expressed below:

NOTE: Not more than 2 corners, all in the same town and range, may be recorded on this certificate.

A. Description of original monument and accessories and/or subsequent restoration:

- (10) South 1/16 corner between Sections 25 and 26. Not previously monumented.
- (3) North 1/16 corner between Sections 25 and 26. Not previously monumented.

B. Description of corner evidence found and/or method applied in restoring or reestablishing corner:

- (10) Established the position for the corner midway and on the Section line between Section corner 1365.68' south and Quarter corner 1365.68' north.
- (3) Established the position for the corner midway and on the Section line between Section corner 1313.04' north and Quarter corner 1313.04' south.


C. Description of monument for corner and accessories established to perpetuate locating the position of the corner:

- | | |
|--|---|
| (10) Set 3/8"x8" long iron spike driven through a yellow plastic cap into the notched root of a 16" Sugar maple.
Set measuring nail with MDNR tag in the side of:
9" Sugar N19°E 23.3' mrkd "1/16S BT"
8" Y.Birch S55°E 19.7' do
16" Sugar S15°W 0.85' do
12" Sugar N57°W 21.85' do
Set sq'd cedar post adjacent.. | (3) Set 1"IDx32" I.pipe with 4" alum. MDNR cap.
Set measuring nail with MDNR tag in the side of:
10" Sugar N36°E 14.9' mrkd "1/16S BT"
13" Sugar S01°E 11.65' do
14" Maple S35°W 19.1' do
8" Maple N48°W 16.8' do
Set sq'd cedar post adjacent. |
|--|---|

Bearings are magnetic.

Signed by Stephan J. Szyszkoski
 Surveyor's Michigan License No. 33986

Date 01/09/2013



For the Michigan Department of Natural Resources, Forest Resources Division

LAND CORNER RECORDATION CERTIFICATE
Filing Requirement of Act 74, Mich. P.A. 1970 as Amended

For corners in

<u>Houghton</u> (County)	Located In:	Corner Code #
1. Public Land Survey	T _____ R _____	_____
	T _____ R _____	_____
	T _____ R _____	_____
2. Property Controlling in Section	S <u>23</u> T <u>51N</u> <u>36W</u>	<u>16</u>
	S <u>24</u> T <u>51N</u> R <u>36W</u>	<u>11</u>
	S _____ T _____ R _____	_____
3. Miscellaneous Property in Sec.	S _____ T _____ R _____	_____
	S _____ T _____ R _____	_____
4. Lot No. _____, Recorded Plat _____		
5. Private Claims _____		

Register of Deeds Stamp & File Number

	A	B	C	D	E	F	G	H	I	J	K	L	M
1													
2		6		5		4		3		2		1	
3													
4		7		8		9		10		11		12	
5													
6		18		17		16		15		14		13	
7													
8		19		20		21		22		23		24	
9													
10		30		29		28		27		26		25	
11													
12		31		32		33		34		35		36	
13													

I, Stephan J. Szyszkoski, in a field survey on 10/08/12 do hereby state that under requirements of P.A. 74, Michigan P.A. of 1970, the corner points mentioned in lines 1 and 2 above were in conformance with regulations and rules therefore as required in the current manual of survey instructions of the United States Department of the Interior, Bureau of Land Management or by a decree of a Court of Law and /or that the corner points mentioned in lines 3, 4 and 5 above were in conformance with the rules of the Michigan Board of Land Surveyors or by a Decree of a Court of Law; established, re-established, monumented, recovered, found as expressed below:

NOTE: Not more than 2 corners, all in the same town and range, may be recorded on this certificate.

A. Description of original monument and accessories and/or subsequent restoration:

(16-Sec. 23) East 1/16 corner between Sections 23 and 26. Not previously monumented.

(11-Sec. 24) Southwest 1/16 corner, Section 24. Not previously monumented.

B. Description of corner evidence found and/or method applied in restoring or reestablishing corner:

(16-Sec. 23) Established the position for the corner midway and on the Section line between Section corner 1343.38' east and Quarter corner 1343.38' west.

(11-Sec. 24) Established the position for the corner at the intersection of straight lines connecting opposite 1/16 corners.

C. Description of monument for corner and accessories established to perpetuate locating the position of the corner:

(16) Set 1"IDx32" I.pipe with 4" alum. MDNR cap. Set measuring nail with MDNR tag in the side of:
 6" Sugar N81°E 19.8' mrkd "1/16S BT"
 7" Sugar S28°W 14.0' do
 6" Maple S69°W 12.7' do
 5" Sugar N74°W 12.1' do
 Set sq'd cedar post adjacent.

(11) Set 1"IDx32" I.pipe with 4" alum. MDNR cap. Set measuring nail with MDNR tag in the side of:
 5" W.Spruce N87°E 5.7' mrkd "1/16S BT"
 7" Sugar S23°W 13.1' do
 4" Y.Birch S64°W 4.5' do
 4" Y.Birch N18°W 13.1' do
 Set sq'd cedar post adjacent.

Bearings are magnetic.

Signed by Stephan J. Szyszkoski
 Surveyor's Michigan License No. 33986

Date 01/09/2013

For the Michigan Department of Natural Resources, Forest Resources Division



LAND CORNER RECORDATION CERTIFICATE
Filing Requirement of Act 74, Mich. P.A. 1970 as Amended

For corners in

<u>Houghton</u> (County)	Located In:	Corner Code #
1. Public Land Survey	T _____ R _____	_____
	T _____ R _____	_____
	T _____ R _____	_____
2. Property Controlling in Section	S 24 T 51N R 36W	9
	S 25 T 51N R 36W	9
	S _____ T _____ R _____	_____
3. Miscellaneous Property in Sec.	S _____ T _____ R _____	_____
	S _____ T _____ R _____	_____
4. Lot No. _____, Recorded Plat _____		
5. Private Claims _____		

Register of Deeds Stamp & File Number

1	A	B	C	D	E	F	G	H	I	J	K	L	M
2		6		5		4		3		2		1	
3													
4		7		8		9		10		11		12	
5													
6		18		17		16		15		14		13	
7													
8		19		20		21		22		23		24	
9													
10		30		29		28		27		26		25	
11													
12		31		32		33		34		35		36	
13													

I, Stephan J. Szyszkoski, in a field survey on 9-Sec.25 10/10/12 do hereby state that under requirements of P.A. 74, Michigan P.A. of 1970, the corner points mentioned in lines 1 and 2 above were in conformance with regulations and rules therefore as required in the current manual of survey instructions of the United States Department of the Interior, Bureau of Land Management or by a decree of a Court of Law and /or that the corner points mentioned in lines 3, 4 and 5 above were in conformance with the rules of the Michigan Board of Land Surveyors or by a Decree of a Court of Law; established, re-established, monumented, recovered, found as expressed below:

NOTE: Not more than 2 corners, all in the same town and range, may be recorded on this certificate.

A. Description of original monument and accessories and/or subsequent restoration:

(9-Sec. 24) East 1/16 corner, Section 24. Not previously monumented.

(9-Sec. 25) East 1/16 corner, Section 25. Not previously monumented.

B. Description of corner evidence found and/or method applied in restoring or reestablishing corner:

(9-Sec. 24) Established the position for the corner midway and on a straight line between Quarter corner 1331.30' east and the Center of Section 24 1331.30' west.

(9-Sec. 25) Established the position for the corner midway and on a straight line between Quarter corner 1363.14' east and the intersection of 1/4 lines of Section 25 1363.14' west.

C. Description of monument for corner and accessories established to perpetuate locating the position of the corner:

(9-24) Set 1"IDx32" I.pipe with 4" alum. MDNR cap. Set measuring nail with MDNR tag in the side of:
 14" Y.Birch N63°E 22.3' mrkd "1/16S BT"
 5" Sugar S72°E 18.2' do
 6" Elm S42°W 19.95' do
 4" Sugar N10°W 10.6' do
 Set sq'd cedar post adjacent.

(9-25) Set 1"IDx32" I.pipe w/ 4" alum. MDNR cap. Set measuring nail with MDNR tag in the side of:
 3" Maple in clump N19°E 3.5' mrkd "1/16S BT"
 3" Maple S52°E 25.7' do
 5" Y.Birch S42°W 43.9' do
 5" W.Ash N67°W 13.3' do
 Set sq'd cedar post adjacent.

Bearings are magnetic.

Signed by Stephan J. Szyszkoski
 Surveyor's Michigan License No. 33986

Date 01/09/2013



For the Michigan Department of Natural Resources, Forest Resources Division

LAND CORNER RECORDATION CERTIFICATE
Filing Requirement of Act 74, Mich. P.A. 1970 as Amended

for corners in

<u>Houghton</u> (County)	Located In:	Corner Code #
Public Land Survey	T _____ R _____	_____
	T _____ R _____	_____
	T _____ R _____	_____
Property Controlling Section	S 23 T 51N R 36W	4
	S 23 T 51N R 36W	11
	S _____ T _____ R _____	_____
Miscellaneous Property in Sec.	S _____ T _____ R _____	_____
	S _____ T _____ R _____	_____

Lot No. _____, Recorded Plat _____
 Private Claims _____

Register of Deeds Stamp & File Number

1	A	B	C	D	E	F	G	H	I	J	K	L	M
2		6		5		4		3		2		1	
3													
4		7		8		9		10		11		12	
5													
6		18		17		16		15		14		13	
7													
8		19		20		21		22		23		24	
9													
10		30		29		28		27		26		25	
11													
12		31		32		33		34		35		36	
13													

Stephan J. Szyszkoski, in a field survey on 10/03/12 do hereby state that under requirements of P.A. 74, Michigan P.A. of 1970, the corner points mentioned in lines 1 and 2 above were in conformance with regulations and rules therefore as required in the current manual of survey instructions of the United States Department of the Interior, Bureau of Land Management or by a decree of Court of Law and /or that the corner points mentioned in lines 3, 4 and 5 above were in conformance with the rules of the Michigan Board of Land Surveyors or by a Decree of a Court of Law; established, re-established, monumented, recovered, found as expressed below:

NOTE: Not more than 2 corners, all in the same town and range, may be recorded on this certificate.

1. Description of original monument and accessories and/or subsequent restoration:

(4-Sec. 23) Northwest 1/16 corner, Section 23. Not previously monumented.

(11-Sec. 23) Southwest 1/16 corner, Section 23. Not previously monumented.

2. Description of corner evidence found and/or method applied in restoring or reestablishing corner:

(4-Sec. 23) Established the position for the corner at the intersection of straight lines connecting opposite 1/16 corners.

(11-Sec. 23) Established the position for the corner at the intersection of straight lines connecting opposite 1/16 corners.

3. Description of monument for corner and accessories established to perpetuate locating the position of the corner:

(4) Set 1"IDx32" I.pipe with 4" alum. MDNR cap. Set measuring nail with MDNR tag in the side of:
 5" Sugar N44°E 31.3' mrkd "1/16S BT"
 16" Y.Birch S56°E 32.6' do
 3" Sugar S52°W 16.2' do
 3" Sugar N24°W 37.5' do
 Set sq'd cedar post adjacent.


(11) Set 1"IDx32" I.pipe with 4" alum. MDNR cap. Set measuring nail with MDNR tag in the side of:
 7" Sugar S63°E 20.1' mrkd "1/16S BT"
 9" Maple S31°W 7.5' do
 4" Sugar N83°W 11.0' do
 10" Maple N12°W 4.8' do
 Set sq'd cedar post adjacent.

Bearings are magnetic.

Signed by Stephan J. Szyszkoski
 Surveyor's Michigan License No. 33986

Date 01/09/2013

For the Michigan Department of Natural Resources, Forest Resources Division



LAND CORNER RECORDATION CERTIFICATE
Filing Requirement of Act 74, Mich. P.A. 1970 as Amended

For corners in

Houghton	Located In:	Corner Code #
(County)		
1. Public Land Survey	T 51N R 36W	M1
	T 51N R 36W	M2
2. Property Controlling in Section	S T R	
	S T R	
3. Miscellaneous Property in Sec.	S T R	
	S T R	
4. Lot No. _____, Recorded Plat _____		
5. Private Claims _____		

Register of Deeds Stamp & File Number

1	A	B	C	D	E	F	G	H	I	J	K	L	M
2		6		5		4		3		2		1	
3													
4		7		8		9		10		11		12	
5													
6		18		17		16		15		14		13	
7													
8		19		20		21		22		23		24	
9													
10		30		29		28		27		26		25	
11													
12		31		32		33		34		35		36	
13													

I, Stephan J. Szyszkoski, in a field survey on 01/28/13 do hereby state that under requirements of P.A. 74, Michigan P.A. of 1970, the corner points mentioned in lines 1 and 2 above were in conformance with regulations and rules therefore as required in the current manual of survey instructions of the United States Department of the Interior, Bureau of Land Management or by a decree of a Court of Law and /or that the corner points mentioned in lines 3, 4 and 5 above were in conformance with the rules of the Michigan Board of Land Surveyors or by a Decree of a Court of Law; established, re-established, monumented, recovered, found as expressed below:

NOTE: Not more than 2 corners, all in the same town and range, may be recorded on this certificate.

A. Description of original monument and accessories and/or subsequent restoration:

(M1) Northeast township corner of T51N-R36W. Common to T51-52N and R35-36W. 1982 - Reestablished by K.L.Sackett RLS by double proportionate measurement between adjacent corners and land calls. Set 1"IDx32" I.pipe with 4" alum. cap. 9" Hemlock S58E 19.3', 10" W.Pine N70W 2.6', 4" Maple S04W 15.2'.

(M2) Quarter corner common to Section 1 T51N-R36W and Section 6 T51N-R35W. 1982 - Reestablished by K.L.Sackett RLS by proportion between Section corners north and south. Set 1"IDx32" I.pipe with 4" alum. cap. [?]" Sugar S12W 36.8', [?]" Y.Birch N39E 21.0', [?]" Sugar N29W 17.0'.

B. Description of corner evidence found and/or method applied in restoring or reestablishing corner:

(M1) Found the 1982 monument in good condition and at record bearing and distance from two 1982 NBTs: The Hemlock SE and the Maple SW are in good condition with overgrown blazes. Accepted the monument as a careful and faithful reestablishment of the position of the original corner.

(M2) Found the 1982 monument in good condition and at record bearing and distance from two 1982 NBTs: The Sugar SW and the Sugar NW are in good condition with overgrown blazes. Accepted the monument as a careful and faithful reestablishment of the position of the original corner.

C. Description of monument for corner and accessories established to perpetuate locating the position of the corner:

(M1) Found 1"ID I.pipe with 4" alum. MDNR cap. Set measuring nail with MDNR tag in the side of:
 12" Hemlock S58E 19.4' old blazes (1982 NBT)
 5" Maple S05W 15.3' do do
 5" Maple N23W 8.7' mrkd "S36 NBT"
 6" Maple N67E 16.35' "S31 NBT"
 Set sq'd cedar post adjacent.
 N=231470.290, E=7862309.507


(M2) Found 1"ID I.pipe with 4" alum. MDNR cap. Set measuring nail with MDNR tag in the side of:
 18" Sugar S17W 37.75' old blazes (1982 NBT)
 4" Sugar N28W 17.15' do do
 5" Y.Birch N66W 21.85' mrkd "1/4S NBT"
 6" Sugar N78E 18.55' do
 Set sq'd cedar post adjacent.
 N=230648.810, E=7862290.432

Bearings are magnetic. Coordinates are MCS83 in meters.

Signed by Stephan J. Szyszkoski
 Surveyor's Michigan License No. 33986

Date 02/07/2013

For the Michigan Department of Natural Resources, Forest Resources Division



LAND CORNER RECORDATION CERTIFICATE
Filing Requirement of Act 74, Mich. P.A. 1970 as Amended

For corners in

<u>Houghton</u> (County)	Located In:	Corner Code #
1. Public Land Survey	T 51N R 36w	K1
	T _____ R _____	_____
	T _____ R _____	_____
2. Property Controlling in Section	S 1 T 51N R 36W	6
	S _____ T _____ R _____	_____
	S _____ T _____ R _____	_____
3. Miscellaneous Property in Sec.	S _____ T _____ R _____	_____
	S _____ T _____ R _____	_____
4. Lot No. _____	Recorded Plat _____	
5. Private Claims		

Register of Deeds Stamp & File Number

	A	B	C	D	E	F	G	H	I	J	K	L	M
1													
2		6		5		4		3		2		1	
3													
4		7		8		9		10		11		12	
5													
6		18		17		16		15		14		13	
7													
8		19		20		21		22		23		24	
9													
10		30		29		28		27		26		25	
11													
12		31		32		33		34		35		36	
13													

I, Stephan J. Szyszkoski, in a field survey on 01/16/13 do hereby state that under requirements of P.A. 74, Michigan P.A. of 1970, the corner points mentioned in lines 1 and 2 above were in conformance with regulations and rules therefore as required in the current manual of survey instructions of the United States Department of the Interior, Bureau of Land Management or by a decree of a Court of Law and /or that the corner points mentioned in lines 3, 4 and 5 above were in conformance with the rules of the Michigan Board of Land Surveyors or by a Decree of a Court of Law; established, re-established, monumented, recovered, found as expressed below:

NOTE: Not more than 2 corners, all in the same town and range, may be recorded on this certificate.

A. Description of original monument and accessories and/or subsequent restoration:
 (K1) Corner common to Sections 1-2 T51N-R36W and Sections 35-36 T52N-R36W. 1963 - Billy D. Buckler RLS replaced a found 1.5" dia. Iron pipe with a 1" iron pipe and 4" alum. MI Dept. of Conservation cap. Two Y.Birch stumps were found, rotted but at proper bearing and distance [for orig. bearing trees]. 12" Cedar S33W 48.5 links, 14" Hemlock S87E 61.5 links.

(6-Sec. 1) Northeast 1/16 corner, Section 1. Not previously monumented.


B. Description of corner evidence found and/or method applied in restoring or reestablishing corner:
 (K1) Found the 1963 monument disturbed, knocked over by a fallen tree. Reset the 1963 monument at the record position as determined from the 1963 bearing trees, now both down.

(6-Sec. 1) Established the position for the corner at the intersection of straight lines connecting opposite 1/16 corners. The position for the corner falls at the center of a 14" Hemlock.

C. Description of monument for corner and accessories established to perpetuate locating the position of the corner:
 (K1) Set 1"IDx36" I.pipe with 4" MI Dept. of Conservation cap (the 1963 mon. of record). Set measuring nail with MDNR tag in the side of:
 18" Maple S85W 78.95' mrkd "S2 NBT"
 7" Y.Birch S58W 57.85' do
 6" Balsam S38E 58.15' "S1 NBT"
 6" Maple S82E 75.25' do
 1.5" I.D.x3.5' tall iron pipe N77W 0.4'
 N=231505.754, E=7860701.763
 (6) The position for the corner falls at the center of a 14" Hemlock. Blazed, scribed "1/16", and painted the Hemlock on four sides. No other monumentation was placed and no witnesses to the corner position were taken. N=231058.813, E=7861897.390

Bearings are magnetic. Coordinates are MCS83 in meters.

Signed by Stephan J. Szyszkoski Date 02/07/2013
 Surveyor's Michigan License No. 33986



For the Michigan Department of Natural Resources, Forest Resources Division

LAND CORNER RECORDATION CERTIFICATE
 Filing Requirement of Act 74, Mich. P.A. 1970 as Amended

For corners in

<u>Houghton</u> (County)	Located In:	Corner Code #
1. Public Land Survey	T _____ R _____	_____
	T _____ R _____	_____
	T _____ R _____	_____
2. Property Controlling in Section	S 1 T 51N R 36W	4
	S 1 T 51N R 36W	5
	S _____ T _____ R _____	_____
3. Miscellaneous Property in Sec.	S _____ T _____ R _____	_____
	S _____ T _____ R _____	_____
4. Lot No. _____, Recorded Plat _____		
5. Private Claims _____		

Register of Deeds Stamp & File Number

1	A	B	C	D	E	F	G	H	I	J	K	L	M
2		6		5		4		3		2		1	
3													
4		7		8		9		10		11		12	
5													
6		18		17		16		15		14		13	
7													
8		19		20		21		22		23		24	
9													
10		30		29		28		27		26		25	
11													
12		31		32		33		34		35		36	
13													

I, Stephan J. Szyszkoski, in a field survey on 01/16/13 do hereby state that under requirements of P.A. 74, Michigan P.A. of 1970, the corner points mentioned in lines 1 and 2 above were in conformance with regulations and rules therefore as required in the current manual of survey instructions of the United States Department of the Interior, Bureau of Land Management or by a decree of a Court of Law and /or that the corner points mentioned in lines 3, 4 and 5 above were in conformance with the rules of the Michigan Board of Land Surveyors or by a Decree of a Court of Law; established, re-established, monumented, recovered, found as expressed below:

NOTE: Not more than 2 corners, all in the same town and range, may be recorded on this certificate.

A. Description of original monument and accessories and/or subsequent restoration:

- (4-Sec. 1) Northwest 1/16 corner, Section 1. Not previously monumented.
- (5-Sec. 1) North 1/16 corner, Section 1. Not previously monumented.

B. Description of corner evidence found and/or method applied in restoring or reestablishing corner:

- (4-Sec. 1) Established the position for the corner at the intersection of straight lines connecting opposite 1/16 corners.
- (5-Sec. 1) Established the position for the corner on a straight line between Quarter corner 1372.56' north and the intersection of 1/4 lines of Section 1 1296.09' south, being 20 chains, proportionate to the dimensions given on and derived from the original plat, north of the Center of Section 1.


C. Description of monument for corner and accessories established to perpetuate locating the position of the corner:

- | | |
|--|--|
| (4) Set 1"IDx32" I.pipe with 4" alum. MDNR cap.
Set measuring nail with MDNR tag in the side of:
5" Sugar N10W 15.3' mrkd "1/16S BT"
7" Sugar S50E 17.9' do
4" Sugar S11W 29.8' do
4" Sugar S86W 31.3' do
Set sq'd cedar post adjacent.
N=231075.984, E=7861093.221 | (5) Set 1"IDx32" I.pipe with 4" alum. MDNR cap.
Set measuring nail with MDNR tag in the side of:
4" Sugar N56E 13.25' mrkd "1/16S BT"
17" Maple S49E 16.6' do
12" Hemlock S68W 10.5' do
11" Sugar N16W 10.8' do
Set sq'd cedar post adjacent.
N=231066.924, E=7861495.011 |
|--|--|

Bearings are magnetic. Coordinates are MCS83 in meters.

Signed by Stephan J. Szyszkoski Date 02/07/2013
 Surveyor's Michigan License No. 33986

For the Michigan Department of Natural Resources, Forest Resources Division



LAND CORNER RECORDATION CERTIFICATE
Filing Requirement of Act 74, Mich. P.A. 1970 as Amended

For corners in

<u>Houghton</u> (County)	Located In:	Corner Code #
1. Public Land Survey	T 51N R 36W	K2
	T 51N R 36W	L3
2. Property Controlling in Section	T _____	_____
	S _____	_____
	S _____	_____
3. Miscellaneous Property in Sec.	S _____	_____
	S _____	_____
4. Lot No. _____, Recorded Plat _____		
5. Private Claims _____		

Register of Deeds Stamp & File Number

1	A	B	C	D	E	F	G	H	I	J	K	L	M
2		6		5		4		3		2	1		
3													
4		7		8		9		10		11		12	
5													
6		18		17		16		15		14		13	
7													
8		19		20		21		22		23		24	
9													
10		30		29		28		27		26		25	
11													
12		31		32		33		34		35		36	
13													

I, Stephan J. Szyszkoski, in a field survey on 01/30/13 do hereby state that under requirements of P.A. 74, Michigan P.A. of 1970, the corner points mentioned in lines 1 and 2 above were in conformance with regulations and rules therefore as required in the current manual of survey instructions of the United States Department of the Interior, Bureau of Land Management or by a decree of a Court of Law and /or that the corner points mentioned in lines 3, 4 and 5 above were in conformance with the rules of the Michigan Board of Land Surveyors or by a Decree of a Court of Law; established, re-established, monumented, recovered, found as expressed below:

NOTE: Not more than 2 corners, all in the same town and range, may be recorded on this certificate.

A. Description of original monument and accessories and/or subsequent restoration:

(K2) Quarter corner common to Sections 1-2. 1970 - A.O.Enger RLS remonumented the corner in the original position at record bearing and distance from an original BT W.Pine 24" S87E 5 links, a stump in good condition with scribe marks "1/4S" and "BT". Set 1"IDx36" I.pipe with 4" alum. cap. Red Maple 6" S38W 5.0', Red Maple 4" N02W 6.0'.

(L3) Quarter corner common to Sections 1-12. 1970 - Reestablished by A.O.Enger RLS by proportionate measurement to the original record between Section corners. Set 1"IDx36" I.pipe with 4" alum. cap. Sugar Maple 10" N25W 12.5', Hemlock 6" S75E 16.0'. Squared and scribed an Oak N5W 3 ft. from corner.

B. Description of corner evidence found and/or method applied in restoring or reestablishing corner:

(K2) The 1970 monument was recovered in good condition and at record bearing and distance from one 1970 NBT: The Red Maple 4" N02W 6.0' is in good condition with overgrown blazes. The stump of the OBT W.Pine is present at record bearing and distance but all traces of scribing have rotted away. Accepted the monument as a careful and faithful perpetuation of the position of the original corner.

(L3) The 1970 monument was recovered in good condition and at record bearing and distance from the Hemlock SE and from the Oak N5W, both in good condition. In spite of the 1970 record, the Oak N5W shows no sign of having been squared and scribed (probably due to its vigorous growth). The monument was found substantially at the proportionate position between Section corners and is accepted as a careful and faithful reestablishment of the position of the original corner.

C. Description of monument for corner and accessories established to perpetuate locating the position of the corner:

(K2) Found 1"ID I.pipe with 4" alum. MI Dept. of Conservation cap. Set measuring nail with MDNR tag in the side of:
 9" Maple N04E 6.2' old blazes (1970 NBT)
 12" Maple S61E 9.95' mrkd "1/4S NBT"
 5" Sugar S10W 14.0' do
 4" Sugar N71W 7.4' do
 Set sq'd cedar post adjacent.
 N=230695.207, E=7860681.867

(L3) Found 1"ID I.pipe with 4" alum. MI Dept of Conservation cap. Set measuring nail with MDNR tag in the side of:
 12" Hemlock S70E 16.0' old blazes (1970 NBT)
 16" Oak N02W 2.95' mrkd "1/4S NBT" do
 9" Sugar S03E 6.2' do
 6" Maple S63W 10.75' do
 Set sq'd cedar post adjacent.
 N=229872.723, E=7861462.834

Bearings are magnetic. Coordinates are MCS83 in meters.

Signed by *Stephan J. Szyszkoski*
 Surveyor's Michigan License No. 33986

Date 02/07/2013


For the Michigan Department of Natural Resources, Forest Resources Division



LAND CORNER RECORDATION CERTIFICATE
Filing Requirement of Act 74, Mich. P.A. 1970 as Amended

For corners in

<u>Houghton</u> (County)	Located In:	Corner Code #
1. Public Land Survey	T 52N R 35W	G10
	T 52N R 35W	G11
	T _____ R _____	_____
2. Property Controlling in Section	S _____ T _____ R _____	_____
	S _____ T _____ R _____	_____
	S _____ T _____ R _____	_____
3. Miscellaneous Property in Sec.	S _____ T _____ R _____	_____
	S _____ T _____ R _____	_____
4. Lot No. _____, Recorded Plat _____		
5. Private Claims _____		



I, Stephan J. Szyszkoski, in a field survey on 09/20/12 do hereby state that under requirements of P.A. 74, Michigan P.A. of 1970, the corner points mentioned in lines 1 and 2 above were in conformance with regulations and rules therefore as required in the current manual of survey instructions of the United States Department of the Interior, Bureau of Land Management or by a decree of a Court of Law and /or that the corner points mentioned in lines 3, 4 and 5 above were in conformance with the rules of the Michigan Board of Land Surveyors or by a Decree of a Court of Law; established, re-established, monumented, recovered, found as expressed below:

NOTE: Not more than 2 corners, all in the same town and range, may be recorded on this certificate.

A. Description of original monument and accessories and/or subsequent restoration:

(G10) Quarter corner common to Sections 27 and 28. 1953 - Dean C. DeLaMater RLS reestablished the position for the corner by proportionate measurement while making a partial resurvey of this township. No original evidence was found. Set 1"ID I.pipe with 4" brass cap. 12" Ash N22E 42 links, 10" H.Maple S56W 52 links.

(G11) Corner common to Sections 27-28-33-34. 1953 - Dean C. DeLaMater RLS reestablished the corner position by double proportionate measurement. One possible original B.T. in place, in poor condition. 1997 - The 1953 monument was recovered and recorded by the undersigned (erroneously noted as having been reestablished by Billy D. Buckler RLS). 1997 NBTs: 8" Hemlock S25E 17.9', 7" Y.Birch S43W 2.7', 5" Sugar N42W 9.6', 8" Hemlock N56E 6.9'. Rec. in LC 3, Page 420.

B. Description of corner evidence found and/or method applied in restoring or reestablishing corner:

(G10) Found the 1953 monument in good condition and at record bearing and distance from the Ash NBT, now 18" DBH with overgrown blazes. The monument is N31°W 13.5' from the midpoint of the mile. However, the 1953 field notes do not explain if the proportionate measurement used to reestablish the corner position was based on adjacent Section corners only, or if it was based, in part, on measurements to feature calls. I accepted the monument as a careful and faithful reestablishment of the position of the original corner.

(G11) Found the 1953 monument in good condition and at record bearing and distance from the 1997 witness trees. Set measuring nails in the side of the 1997 trees and made new measurements to them, as described below. The 1953 NBTs were also found at record bearing and distance, now both stumps but scribing visible on the Hemlock.

C. Description of monument for corner and accessories established to perpetuate locating the position of the corner:

(G10) Fd. 1"ID Iron pipe with 4" brass MI Dept. of Conservation cap. Set measuring nail with MDNR tag in the side of:
 18" Ash N27E 28.2' old blazes (1953 NBT)
 7" Y.Birch East 13.4' mrkd "1/4S NBT"
 8" Maple S61W 13.75' do
 10" Maple N40W 7.1' do
 Set sq'd Cedar post adjacent.
 E=7867188.622 N=233632.639

(G11) Fd. 1"ID Iron pipe with 4" brass MI Dept. of Conservation cap. Set measuring nail with MDNR tag in the side of:
 10" Hemlock N54E 7.15' old blazes
 11" Hemlock S26E 18.2' do
 7" Y.Birch S47W 2.9' do
 6" Maple N39W 9.85' scribing visible
 Set sq'd Cedar post adjacent.
 E=7867151.548 N=232821.189

Bearings are magnetic. Coordinates are MCS83 in meters.

Signed by Stephan J. Szyszkoski
 Surveyor's Michigan License No. 33986

Date 02/27/2013

For the Michigan Department of Natural Resources, Forest Resources Division



LAND CORNER RECORDATION CERTIFICATE
Filing Requirement of Act 74, Mich. P.A. 1970 as Amended

For corners in

Houghton	Located In:	Corner Code #
(County)		
1. Public Land Survey	T _____ R _____	_____
	T _____ R _____	_____
	T _____ R _____	_____
2. Property Controlling in Section	S <u>27</u> T <u>52N</u> R <u>35W</u>	<u>3</u>
	S <u>27</u> T <u>52N</u> R <u>35W</u>	<u>10</u>
	S _____ T _____ R _____	_____
3. Miscellaneous Property in Sec.	S _____ T _____ R _____	_____
	S _____ T _____ R _____	_____
4. Lot No. _____, Recorded Plat _____		
5. Private Claims _____		

Register of Deeds Stamp & File Number

	A	B	C	D	E	F	G	H	I	J	K	L	M
1													
2		6		5		4		3		2		1	
3													
4		7		8		9		10		11		12	
5													
6		18		17		16		15		14		13	
7													
8		19		20		21		22		23		24	
9													
10		30		29		28		27		26		25	
11													
12		31		32		33		34		35		36	
13													

I, Stephan J. Szyszkoski, in a field survey on 09/20/12 do hereby state that under requirements of P.A. 74, Michigan P.A. of 1970, the corner points mentioned in lines 1 and 2 above were in conformance with regulations and rules therefore as required in the current manual of survey instructions of the United States Department of the Interior, Bureau of Land Management or by a decree of a Court of Law and /or that the corner points mentioned in lines 3, 4 and 5 above were in conformance with the rules of the Michigan Board of Land Surveyors or by a Decree of a Court of Law; established, re-established, monumented, recovered, found as expressed below:

NOTE: Not more than 2 corners, all in the same town and range, may be recorded on this certificate.

A. Description of original monument and accessories and/or subsequent restoration:

(3-Sec. 27) North 1/16 corner between Sections 27 and 28. Not previously monumented.

(10-Sec. 27) South 1/16 corner between Sections 27 and 28. Not previously monumented.

B. Description of corner evidence found and/or method applied in restoring or reestablishing corner:

(3-Sec. 27) Established the position for the corner midway and on the Section line between Quarter corner 1321.22' south and Section corner 1321.22' north.

(10-Sec. 27) Established the position for the corner midway and on the Section line between Quarter corner 1332.63' north and Section corner 1332.63' south.

C. Description of monument for corner and accessories established to perpetuate locating the position of the corner:

(3) Set 1"IDx32" I.pipe with 4" alum. MDNR cap.
 Set measuring nail with MDNR tag in the side of:
 5" Sugar N14W 29.1' mrkd "1/16S BT"
 12" Sugar N73E 18.9' do
 7" Sugar S10E 14.55' do
 5" Sugar S84W 6.25' do
 Set Sq'd Cedar post adjacent.
 E=7867209.233 N=234034.784

(10) Set 1"IDx32" I.pipe with 4" alum. MDNR cap.
 Set measuring nail with MDNR tag in the side of:
 6" Sugar N29E 2.55' mrkd "1/16S BT"
 5" dbl. Y.Birch N75E 14.0' do
 7" dbl. Sugar S08W 35.3' do
 7" Sugar N85W 34.95' do
 C/L of E-W 2-track is 13.5' south.
 Set cedar post adjacent.
 E=7867170.086 N=233226.914

Bearings are magnetic. Coordinates are MCS83 in meters.

Signed by Stephan J. Szyszkoski
 Surveyor's Michigan License No. 33986

Date 02/27/2013

For the Michigan Department of Natural Resources, Forest Resources Division



LAND CORNER RECORDATION CERTIFICATE
Filing Requirement of Act 74, Mich. P.A. 1970 as Amended

For corners in

<u>Houghton</u> (County)	Located In:	Corner Code #
1. Public Land Survey	T _____ R _____ T _____ R _____ T _____ R _____	_____
2. Property Controlling in Section	S 20 T 55N R 31W _____ S 20 T 55N R 31W _____ S _____ T _____ R _____	8 3 _____
3. Miscellaneous Property in Sec.	S _____ T _____ R _____ S _____ T _____ R _____	_____
4. Lot No. _____, Recorded Plat _____		
5. Private Claims _____		

Register of Deeds Stamp & File Number

	A	B	C	D	E	F	G	H	I	J	K	L	M
1													
2	6		5		4		3		2		1		
3													
4	7		8		9		10		11		12		
5													
6	18		17		16		15		14		13		
7													
8	19		20		21		22		23		24		
9													
10	30		29		28		27		26		25		
11													
12	31		32		33		34		35		36		
13													

I, Stephan J. Szyszkoski, in a field survey on 04/23/13 do hereby state that under requirements of P.A. 74, Michigan P.A. of 1970, the corner points mentioned in lines 1 and 2 above were in conformance with regulations and rules therefore as required in the current manual of survey instructions of the United States Department of the Interior, Bureau of Land Management or by a decree of a Court of Law and /or that the corner points mentioned in lines 3, 4 and 5 above were in conformance with the rules of the Michigan Board of Land Surveyors or by a Decree of a Court of Law; established, re-established, monumented, recovered, found as expressed below:

NOTE: Not more than 2 corners, all in the same town and range, may be recorded on this certificate.

A. Description of original monument and accessories and/or subsequent restoration:

(8-Sec. 20) West 1/16 corner, Section 20. Not previously monumented

(3-Sec. 20) North 1/16 corner between Sections 19 and 20. Not previously monumented.

B. Description of corner evidence found and/or method applied in restoring or reestablishing corner:

(8-Sec. 20) Established the position for the corner midway and on a straight line between Quarter corner 1382.27' west and the Center of Sec. 20 1382.27' east. The Center of Section 20 is the intersection of 1/4 lines, the N-S 1/4 line being run from the North 1/4 corner of record at a bearing which is the weighted mean bearing of the east and west Section lines.

(3-Sec. 20) Established the position for the corner midway and on the Section line between Section corner 1317.54' north and Quarter corner 1317.54' south. The position for the corner falls approximately 15' south of the edge of a stream (2 feet of snow on the ground at this time).

C. Description of monument for corner and accessories established to perpetuate locating the position of the corner:

(8) Set 1"IDx32" I.pipe with 4" alum. MDNR cap.
 Set measuring nail with MDNR tag in the side of:
 8" B.Spruce N75°E 26.35' mrkd "1/16S BT"
 4" Maple S08°E 18.0' do
 18" W.Pine S40°W 9.8' do
 5" Balsam N12°W 7.1' do
 Set sq'd cedar post adjacent.
 E=7903582.270 N=263766.380

(3) Set 1"IDx32" I.pipe with 4" alum. MDNR cap.
 Set measuring nail with MDNR tag in the side of:
 6" B.Spruce S59°E 51.4' mrkd "1/16S BT"
 6" W.Pine S39°E 33.5' do
 7" B.Spruce S08°E 40.4' do
 9" W.Pine S12°W 48.2' do
 Set sq'd cedar post adjacent.
 E=7903154.525 N=264176.309

Bearings are magnetic. Coordinates are MCS83 in meters (NAD83(2011) Datum)
 Coord. Ref.=NGS PID DL5985: N= 259878.551 m. E= 7882233.252 m.

Signed by Stephan J. Szyszkoski
 Surveyor's Michigan License No. 33986

Date 05/07/2013

For the Michigan Department of Natural Resources, Forest Resources Division

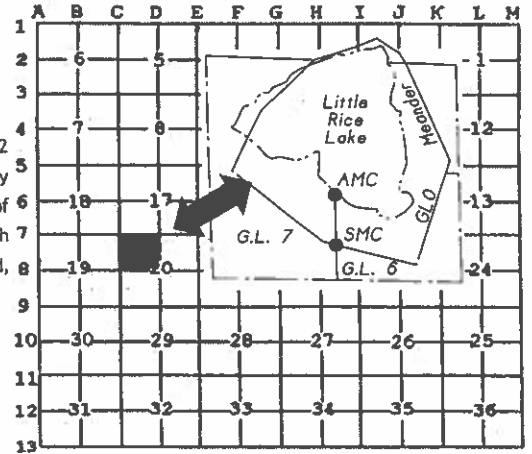


LAND CORNER RECORDATION CERTIFICATE
Filing Requirement of Act 74, Mich. P.A. 1970 as Amended

For corners in

Houghton <small>(County)</small>	Located In:	Corner Code #
1. Public Land Survey	T _____ R _____	_____
	T _____ R _____	_____
	T _____ R _____	_____
2. Property Controlling in Section	S 20 T 55N R 31W	Special Meander corner north of #8 (SMC)
	S _____ T _____ R _____	_____
	S _____ T _____ R _____	_____
	S 20 T 55N R 31W	Aux. Meander corner north of #8 (AMC)
	S _____ T _____ R _____	_____
4. Lot No. _____, Recorded Plat _____		
5. Private Claims _____		

Register of Deeds Stamp & File Number



I, Stephan J. Szyszkoski, in a field survey on 04/24/13 do hereby state that under requirements of P.A. 74, Michigan P.A. of 1970, the corner points mentioned in lines 1 and 2 above were in conformance with regulations and rules therefore as required in the current manual of survey instructions of the United States Department of the Interior, Bureau of Land Management or by a decree of a Court of Law and /or that the corner points mentioned in lines 3, 4 and 5 above were in conformance with the rules of the Michigan Board of Land Surveyors or by a Decree of a Court of Law; established, re-established, monumented, recovered, found as expressed below:

NOTE: Not more than 2 corners, all in the same town and range, may be recorded on this certificate.

A. Description of original monument and accessories and/or subsequent restoration:

Special Meander corner north of #8 - The intersection of the West 1/16 line of Section 20 with the 1845 GLO meander of Little Rice Lake (Lake No. 2). Not previously monumented.

Auxiliary Meander corner north of #8 - The intersection of the partition line between Government Lots 6 & 7 with the south shore of Little Rice Lake. Not previously monumented.

B. Description of corner evidence found and/or method applied in restoring or reestablishing corner:

SMC - Established the W1/16 line as a line running northerly from the W1/16 corner at a bearing which is the mean of the West line of the Section and the N-S 1/4 line of Sec. 20. Established the GLO meander line by adjusting the GLO meander traverse found in the original 1845 notes, using the compass rule, and closing upon the reestablished meander corners on the north line of Sec. 20 (see Houghton County Remonumentation survey drawing of Sec. 20 dated 8/12/2012 by Crampton Surveying). The position for the corner is 418.13' north of 1/16 cor. #8.

AMC - Established the W1/16 line as described above. The direction of the partition line from the SMC north to the current shore of Little Rice Lake was determined by the proportionate shoreline method, as described on a survey drawing by the undersigned dated May 6, 2013, on file at the Michigan Dept. of Natural Resources Baraga Operations Service Center. The partition line is an extension of the W1/16 line and it intersects the shore of Little Rice Lake 1065.9' north of 1/16 cor. #8. Established a Witness Corner to the AMC position, described below.

C. Description of monument for corner and accessories established to perpetuate locating the position of the corner:


(SMC) Set 1"IDx32" I.pipe with 4" alum. MDNR cap.
 Set measuring nail with MDNR tag in the side of:
 14" W.Pine N15°E 13.05' mrkd "SMC BT"
 4" B.Spruce S78°E 17.9' do
 5" B.Spruce S78°W 9.3' do
 6" W.Pine N53°W 6.4' do
 Set sq'd cedar post adjacent.
 E=7903580.412 N=263893.811

(AMC) Set 1"IDx32" I.pipe with 4" alum. MDNR cap
 55' south of the position for the corner and
 1010.93' north of 1/16 cor. #8 for a Witness cor.
 Set measuring nail with MDNR tag in the side of:
 4" W.Pine N02°E 9.4' mrkd "WC BT"
 4" R.Pine N62°E 3.45' do
 4" Male S19°E 9.4' do
 7" R.Pine N85°W 10.7' do
 Set sq'd cedar post adjacent.
 E=7903577.770 N=264074.475

Bearings are magnetic. Coordinates are MCS83 in meters (NAD83(2011) Datum).
 Coord. Ref.=NGS PID DL5985: N= 259878.551 m. E= 7882233.252 m.

Signed by Stephan J. Szyszkoski Date 05/07/2013
 Surveyor's Michigan License No. 33986

For the Michigan Department of Natural Resources, Forest Resources Division



LAND CORNER RECORDATION CERTIFICATE
Filing Requirement of Act 74, Mich. P.A. 1970 as Amended

For corners in

<u>Houghton</u> (County)	Located In:	Corner Code #
1. Public Land Survey	T 52N R 36W	K10
	T _____ R _____	_____
	T _____ R _____	_____
2. Property Controlling in Section	S 25 T 52N R 36W	3
	S _____ T _____ R _____	_____
	S _____ T _____ R _____	_____
3. Miscellaneous Property in Sec.	S _____ T _____ R _____	_____
	S _____ T _____ R _____	_____
4. Lot No. _____, Recorded Plat _____		
5. Private Claims _____		

Register of Deeds Stamp & File Number

	A	B	C	D	E	F	G	H	I	J	K	L	M
1													
2	6		5		4		3		2		1		
3													
4	7		8		9		10		11		12		
5													
6	18		17		16		15		14		13		
7													
8	19		20		21		22		23		24		
9													
10	30		29		28		27		26		25		
11													
12	31		32		33		34		35		36		
13													

I, Stephan J. Szyszkoski, in a field survey on 05/23/13 do hereby state that under requirements of P.A. 74, Michigan P.A. of 1970, the corner points mentioned in lines 1 and 2 above were in conformance with regulations and rules therefore as required in the current manual of survey instructions of the United States Department of the Interior, Bureau of Land Management or by a decree of a Court of Law and /or that the corner points mentioned in lines 3, 4 and 5 above were in conformance with the rules of the Michigan Board of Land Surveyors or by a Decree of a Court of Law; established, re-established, monumented, recovered, found as expressed below:

NOTE: Not more than 2 corners, all in the same town and range, may be recorded on this certificate.

A. Description of original monument and accessories and/or subsequent restoration:

(K10) Quarter corner common to Sections 25 and 26. 1846 - Established by Sylvester Higgins and Hiram Higgins, Deputy Surveyors, midway and on the Section line between Section corners 40.00 chains north and south. Set post. Y.Birch 14" N35E 28 links, Sugar 8" S70W 13 links.

(3-Sec. 25) North 1/16 corner between Sections 25 and 26. Not previously monumented.

B. Description of corner evidence found and/or method applied in restoring or reestablishing corner:

(K10) The original post and accessories were not recovered. The mile K9 to K11 is 5.17 chains shorter than the original record between monumented Section corners. At a position 122.76' South and 16.76' East of the proportionate position, I found a 1 3/4" ID iron pipe, set firmly, projecting 19" a.g., similar in type to other old pipes previously found in this township, those pipes known to have been set many years ago, mostly by mining companies. I accept the pipe as the best available evidence of the position of the corner.

(3-Sec. 25) Established the position for the corner midway and on the Section line between Section corner 1296.07' north and Quarter corner 1296.07' south.

C. Description of monument for corner and accessories established to perpetuate locating the position of the corner:

(K10) Set 1"IDx32" I.pipe with 4" alum. MDNR cap inside found 1 3/4" ID iron pipe.
 Set measuring nail with MDNR tag in the side of:
 12" Hemlock N10W 17.65' mrkd "1/4S NBT"
 9" Sugar N39E 8.5' do
 8" Maple S14E 30.7' do
 9" Maple N81W 7.9' do
 Set sq'd cedar post adjacent.
 E= 7860853.193 N= 233779.703

(3) Set 1"IDx32" I.pipe with 4" alum. MDNR cap.
 Set measuring nail with MDNR tag in the side of:
 5" Maple N28E 16.7' mrkd "1/16S BT"
 9" Y.Birch S03W 6.75' do
 5" Spruce N60W 7.4' do
 13" Hemlock N22W 18.2' do
 Set sq'd cedar post adjacent.
 E= 7860865.417 N= 234174.525

Bearings are magnetic. Coordinates are MCS83 in meters (NAD83(2011) Datum)
 Coord. Ref.=NGS PID RL0503: N= 233736.671 m. E= 7856830.966 m.

Signed by Stephan J. Szyszkoski
 Surveyor's Michigan License No. 33986

Date 07/30/2013

For the Michigan Department of Natural Resources, Forest Resources Division



LAND CORNER RECORDATION CERTIFICATE
Filing Requirement of Act 74, Mich. P.A. 1970 as Amended

For corners in

Houghton	Located in:	Corner Code #
(County)		
1. Public Land Survey	T _____ R _____	_____
	T _____ R _____	_____
	T _____ R _____	_____
2. Property Controlling in Section	S 25 T 52N R 36w	1
	S 25 T 52N R 36W	10
	S _____ T _____ R _____	_____
3. Miscellaneous Property in Sec.	S _____ T _____ R _____	_____
	S _____ T _____ R _____	_____
4. Lot No. _____, Recorded Plat _____		
5. Private Claims _____		

Register of Deeds Stamp & File Number

	A	B	C	D	E	F	G	H	I	J	K	L	M
1													
2	6		5		4		3		2		1		
3													
4	7		8		9		10		11		12		
5													
6	18		17		16		15		14		13		
7													
8	19		20		21		22		23		24		
9													
10	30		29		28		27		26		25		
11													
12	31		32		33		34		35		36		
13													

I, Stephan J. Szyszkoski, in a field survey on 10 05/28/13 do hereby state that under requirements of P.A. 74, Michigan P.A. of 1970, the corner points mentioned in lines 1 and 2 above were in conformance with regulations and rules therefore as required in the current manual of survey instructions of the United States Department of the Interior, Bureau of Land Management or by a decree of a Court of Law and /or that the corner points mentioned in lines 3, 4 and 5 above were in conformance with the rules of the Michigan Board of Land Surveyors or by a Decree of a Court of Law; established, re-established, monumented, recovered, found as expressed below:

NOTE: Not more than 2 corners, all in the same town and range, may be recorded on this certificate.

A. Description of original monument and accessories and/or subsequent restoration:

(1-Sec. 25) West 1/16 corner between Sections 24 and 25. Not previously monumented.

(10-Sec. 25) South 1/16 corner between Sections 25 and 26. Not previously monumented.

B. Description of corner evidence found and/or method applied in restoring or reestablishing corner:

(1-Sec. 25) Established the position for the corner midway and on the Section line between Section corner 1225.18' west and Quarter corner 1225.18' east.

(10-Sec. 25) Established the position for the corner midway and on the Section line between Section corner 1173.42' south and Quarter corner 1173.42' north.

C. Description of monument for corner and accessories established to perpetuate locating the position of the corner:

(1) Set 1"IDx32" I.pipe with 4" alum. MDNR cap.
 Set measuring nail with MDNR tag in the side of:
 12" Sugar N43W 4.15' mrkd "1/16S BT"
 9" Sugar N57E 13.8' do
 6" Sugar S50E 25.7' do
 4" Spruce S22W 15.55' do
 Set sq'd cedar post adjacent.
 E= 7861249.785 N= 234599.983

(10) Set 1"IDx32" I.pipe with 4" alum. MDNR cap.
 Set measuring nail with MDNR tag in the side of:
 5" Tamarack N02E 30.3' mrkd "1/16S BT"
 3" Tamarack S65E 17.95' do
 3" B.Spruce S05W 16.15' do
 2" Tamarack S48W 40.75' do
 Set sq'd cedar post adjacent.
 E= 7860837.019 N= 233422.439

Bearings are magnetic. Coordinates are MCS83 in meters (NAD83(2011) Datum)
 Coord. Ref.=NGS PID RL0503: N= 233736.671 m. E= 7856830.966 m.

Signed by *Stephan J. Szyszkoski*
 Surveyor's Michigan License No. 33986

Date 07/30/2013

For the Michigan Department of Natural Resources, Forest Resources Division



LAND CORNER RECORDATION CERTIFICATE
Filing Requirement of Act 74, Mich. P.A. 1970 as Amended

For corners in

<u>Houghton</u> (County)	Located In:	Corner Code #
1. Public Land Survey	T <u>52N</u> R <u>36W</u>	<u>L11</u>
	T _____ R _____	_____
	T _____ R _____	_____
2. Property Controlling in Section	S _____ T _____ R _____	_____
	S _____ T _____ R _____	_____
	S _____ T _____ R _____	_____
3. Miscellaneous Property in Sec.	S _____ T _____ R _____	_____
	S _____ T _____ R _____	_____
4. Lot No. _____, Recorded Plat _____		
5. Private Claims _____		

Register of Deeds Stamp & File Number

1	A	B	C	D	E	F	G	H	I	J	K	L	M
2		6		5		4		3		2		1	
3													
4		7		8		9		10		11		12	
5													
6		18		17		16		15		14		13	
7													
8		19		20		21		22		23		24	
9													
10		30		29		28		27		26		25	
11													
12		31		32		33		34		35		36	
13													

I, Stephan J. Szyszkoski, in a field survey on 05/28/13 do hereby state that under requirements of P.A. 74, Michigan P.A. of 1970, the corner points mentioned in lines 1 and 2 above were in conformance with regulations and rules therefore as required in the current manual of survey Instructions of the United States Department of the Interior, Bureau of Land Management or by a decree of a Court of Law and /or that the corner points mentioned in lines 3, 4 and 5 above were in conformance with the rules of the Michigan Board of Land Surveyors or by a Decree of a Court of Law; established, re-established, monumented, recovered, found as expressed below:

NOTE: Not more than 2 corners, all in the same town and range, may be recorded on this certificate.

A. Description of original monument and accessories and/or subsequent restoration:

Quarter corner common to Sections 25 and 36. 1846 - Established by Sylvester Higgins and Hiram Higgins, Deputy Surveyors, on the Section line between Section corners 39.95 chains east and 39.96 chains west. Set post. Sugar 8" N75E 22 links, Y.Birch 13" S70W 24 links. Found no subsequent record.

B. Description of corner evidence found and/or method applied in restoring or reestablishing corner:

The original post and accessories were not recovered. Found no acceptable evidence of the position of the original corner on the ground. Reestablished the position for the corner on the Section line between monumented Section corners 2496.67' west and 2496.02' east, being proportionate to the original record.

C. Description of monument for corner and accessories established to perpetuate locating the position of the corner:

Set 1"IDx32" I.pipe with 4" alum. MDNR cap.
 Set measuring nail with MDNR tag in the side of:
 5" Maple N12W 21.0' mrkd "1/4S NBT"
 7" Maple N64E 17.1' do
 14" Sugar S07W 14.35' do
 15" Sugar N82W 15.8' do
 Set sq'd cedar post adjacent.
 E= 7861581.723 N= 233072.281



Bearings are magnetic. Coordinates are MCS83 in meters (NAD83 (2011))
 Coord. Ref.=NGS PID RL0503: N= 233736.671 m. E= 7856830.966 m.

Signed by Stephan J. Szyszkoski Date 07/30/2013
 Surveyor's Michigan License No. 33986

For the Michigan Department of Natural Resources, Forest Resources Division

LAND CORNER RECORDATION CERTIFICATE
 Filing Requirement of Act 74, Mich. P.A. 1970 as Amended

For corners in

<u>Houghton</u> (County)	Located In:	Corner Code #
1. Public Land Survey	T _____ R _____	_____
	T _____ R _____	_____
	T _____ R _____	_____
2. Property Controlling in Section	S 4 T 51N R 35W	3
	S 4 T 51N R 35W	10
	S _____ T _____ R _____	_____
3. Miscellaneous Property in Sec.	S _____ T _____ R _____	_____
	S _____ T _____ R _____	_____
4. Lot No. _____, Recorded Plat _____		
5. Private Claims		

Register of Deeds Stamp & File Number

	A	B	C	D	E	F	G	H	I	J	K	L	M
1													
2	6			5	4			3		2			1
3													
4	7		8		9			10		11			12
5													
6	18		17		16			15		14			13
7													
8	19		20		21			22		23			24
9													
10	30		29		28			27		26			25
11													
12	31		32		33			34		35			36
13													

I, Stephan J. Szyszkoski, in a field survey on 10 03/12/13
3 06/10/13 do hereby state
 that under requirements of P.A. 74, Michigan P.A. of 1970, the corner points mentioned in lines 1 and 2
 above were in conformance with regulations and rules therefore as required in the current manual of survey
 instructions of the United States Department of the Interior, Bureau of Land Management or by a decree of a
 Court of Law and /or that the corner points mentioned in lines 3, 4 and 5 above were in conformance with
 the rules of the Michigan Board of Land Surveyors or by a Decree of a Court of Law; established,
 re-established, monumented, recovered, found as expressed below:

NOTE: Not more than 2 corners, all in the same town and range, may be recorded on this certificate.

A. Description of original monument and accessories and/or subsequent restoration:

(3 - Sec. 4) North 1/16 corner between Sections 4 and 5. Not previously monumented. The original plat of this township gives distances 20.13 ch. North to Section corner and 20.00 ch. South to Quarter corner.

(10-Sec. 4) South 1/16 corner between Sections 4 and 5. Not previously monumented.

B. Description of corner evidence found and/or method applied in restoring or reestablishing corner:

(3-Sec. 4) Established the position for the corner on the Section line between Section corner 1232.30' north and Quarter corner 1224.34' south, proportionate to the original record.

(10-Sec. 4) Established the position for the corner midway and on the Section line between Section corner 1355.12' south and Quarter corner 1355.12' north.

C. Description of monument for corner and accessories established to perpetuate locating the position of the corner:

(3) Set 1"IDx32" I.pipe with 4" alum. MDNR cap.
 Set measuring nail with MDNR tag in the side of:
 6" Sugar N05°W 21.6' mrkd "1/16S BT"
 5" Sugar N87°E 10.3' do
 7" Sugar S28°W 14.2' do
 5" Y.Birch S78°W 16.5' do
 Set sq'd cedar post adjacent.
 E= 7865544.500 N= 231022.756

(10) Set 1"IDx32" I.pipe with 4" alum. MDNR cap.
 Set measuring nail with MDNR tag in the side of:
 7" Hemlock S59°E 33.9' mrkd "1/16S BT"
 4" Hemlock S10°W 16.6' do
 9" Maple S58°W 53.7' do
 5" Balsam N80°W 46.7' do
 Set sq'd cedar post adjacent.
 E= 7865532.510 N= 230236.719

Bearings are magnetic. Coordinates are MCS83 in meters (NAD83(2011) Datum)
 Coord. Ref.=NGS PID RL0593: N= 221669.506 m. E= 7868965.488 m.

Signed by Stephan J. Szyszkoski
 Surveyor's Michigan License No. 33986

Date 08/20/2013

For the Michigan Department of Natural Resources, Forest Resources Division



LAND CORNER RECORDATION CERTIFICATE
Filing Requirement of Act 74, Mich. P.A. 1970 as Amended

For corners in

<u>Houghton</u> (County)	Located In:	Corner Code #
1. Public Land Survey	T _____ R _____	_____
	T _____ R _____	_____
	T _____ R _____	_____
2. Property Controlling in Section	S <u>8</u> T <u>51N</u> R <u>35W</u>	<u>12</u>
	S _____ T _____ R _____	_____
	S _____ T _____ R _____	_____
3. Miscellaneous Property in Sec.	S _____ T _____ R _____	_____
	S _____ T _____ R _____	_____
4. Lot No. _____, Recorded Plat _____		
5. Private Claims		

Register of Deeds Stamp & File Number

	A	B	C	D	E	F	G	H	I	J	K	L	M
1													
2	6		5		4		3		2		1		
3													
4	7		8		9		10		11		12		
5													
6	18		17		16		15		14		13		
7													
8	19		20		21		22		23		24		
9													
10	30		29		28		27		26		25		
11													
12	31		32		33		34		35		36		
13													

I, Stephan J. Szyszkoski, in a field survey on 06/10/13 do hereby state that under requirements of P.A. 74, Michigan P.A. of 1970, the corner points mentioned in lines 1 and 2 above were in conformance with regulations and rules therefore as required in the current manual of survey instructions of the United States Department of the Interior, Bureau of Land Management or by a decree of a Court of Law and /or that the corner points mentioned in lines 3, 4 and 5 above were in conformance with the rules of the Michigan Board of Land Surveyors or by a Decree of a Court of Law; established, re-established, monumented, recovered, found as expressed below:

NOTE: Not more than 2 corners, all in the same town and range, may be recorded on this certificate.

A. Description of original monument and accessories and/or subsequent restoration:

South 1/16 corner, Section 8. Not previously monumented.

B. Description of corner evidence found and/or method applied in restoring or reestablishing corner:

Established the position for the corner midway and on a straight line between Quarter corner 1317.34' south and Center of Section 8 1317.34' north.

C. Description of monument for corner and accessories established to perpetuate locating the position of the corner:

Set 1"IDx32" I.pipe with 4" alum. MDNR cap.
 Set measuring nail with MDNR tag in the side of:
 4" Maple N20°E 13.95' mrkd "1/16S BT"
 15" Spruce N87°E 10.8' do
 25" W.Pine S65°W 24.4' do
 6" Maple S24°W 7.15' do
 Set sq'd cedar post adjacent.
 E= 7864684.995 N= 228615.357



Bearings are magnetic. Coordinates are MCS83 in meters (NAD83(2011) Datum).
 Coord. Ref.=NGS PID RL0593: N= 221669.506 m. E= 7868965.488 m.

Signed by Stephan J. Szyszkoski Date 08/20/2013
 Surveyor's Michigan License No. 33986

For the Michigan Department of Natural Resources, Forest Resources Division

LAND CORNER RECORDATION CERTIFICATE
 Filing Requirement of Act 74, Mich. P.A. 1970 as Amended

For corners in

Houghton	Located In:	Corner Code #
(County)		
1. Public Land Survey	T _____ R _____	_____
	T _____ R _____	_____
	T _____ R _____	_____
2. Property Controlling in Section	S 28 T 52N R 35W	1
	S 28 T 52N R 35W	2
	S _____ T _____ R _____	_____
3. Miscellaneous Property in Sec.	S _____ T _____ R _____	_____
	S _____ T _____ R _____	_____
4. Lot No. _____, Recorded Plat _____		
5. Private Claims _____		

Register of Deeds Stamp & File Number

	A	B	C	D	E	F	G	H	I	J	K	L	M
1													
2	6		5		4		3		2		1		
3													
4	7		8		9		10		11		12		
5													
6	18		17		16		15		14		13		
7													
8	19		20		21		22		23		24		
9													
10	30		29		28		27		26		25		
11													
12	31		32		33		34		35		36		
13													

I, Stephan J. Szyszkoski, in a field survey on 03/28/2012 do hereby state that under requirements of P.A. 74, Michigan P.A. of 1970, the corner points mentioned in lines 1 and 2 above were in conformance with regulations and rules therefore as required in the current manual of survey instructions of the United States Department of the Interior, Bureau of Land Management or by a decree of a Court of Law and /or that the corner points mentioned in lines 3, 4 and 5 above were in conformance with the rules of the Michigan Board of Land Surveyors or by a Decree of a Court of Law; established, re-established, monumented, recovered, found as expressed below:

NOTE: Not more than 2 corners, all in the same town and range, may be recorded on this certificate.

A. Description of original monument and accessories and/or subsequent restoration:

(1-Sec. 28) West 1/16 corner between Sections 21 and 28. Not previously monumented.

(2-Sec. 28) East 1/16 corner between Section 21 and 28. Not previously monumented.

B. Description of corner evidence found and/or method applied in restoring or reestablishing corner:

(1-Sec. 28) Established the position for the corner midway and on the Section line between Section corner 1345.05' west and Quarter corner 1345.05' east.

(2-Sec. 28) Established the position for the corner midway and on the Section line between Quarter corner 1345.61' west and Section corner 1345.61' east. The position for the corner falls in a water-filled pit and could not be monumented properly. Established a WITNESS CORNER to the 1/16 corner 15.00' west of the corner position and on the Section line.

C. Description of monument for corner and accessories established to perpetuate locating the position of the corner:

(1) Set 1"IDx32" I.pipe with 4" alum. MDNR cap. Set measuring nail with MDNR tag in the side of:
 6" Sugar N22E 18.65' mrkd "1/16S BT"
 12" Sugar S65E 9.25' do
 12" Maple S13W 19.35' do
 12" Sugar N55W 29.8' do
 Set sq'd cedar post adjacent.
 Bearings are magnetic.

(2) Set 1"IDx32" I.pipe with 4" alum. MDNR cap 15.00' west of the corner position and on the Section line, for a WITNESS CORNER. Set measuring nail with MDNR tag in the side of:
 6" Y.Birch N11W 2.4' mrkd "WC BT"
 8" Maple N42E 19.95' do
 4" Y.Birch South 7.25' do
 5" Sugar N86W 18.4' do
 Set sq'd cedar post adjacent. Bearings magnetic.

Signed by Stephan J. Szyszkoski
 Surveyor's Michigan License No. 33986

Date 04/05/2012

For the Michigan Department of Natural Resources, Forest Resources Division



LAND CORNER RECORDATION CERTIFICATE
Filing Requirement of Act 74, Mich. P.A. 1970 as Amended

For corners in

<u>Houghton</u> (County)	Located In:	Corner Code #
1. Public Land Survey	T _____ R _____	_____
	T _____ R _____	_____
	T _____ R _____	_____
2. Property Controlling in Section	S 17 T 53N R 34W	15
	S _____ T _____ R _____	_____
	S _____ T _____ R _____	_____
3. Miscellaneous Property in Sec.	S _____ T _____ R _____	_____
	S _____ T _____ R _____	_____
4. Lot No. _____, Recorded Plat _____		
5. Private Claims _____		

Register of Deeds Stamp & File Number

1	A	B	C	D	E	F	G	H	I	J	K	L	M
2		6		5		4		3		2		1	
3													
4		7		8		9		10		11		12	
5													
6		18		17		16		15		14		13	
7													
8		19		20		21		22		23		24	
9													
10		30		29		28		27		26		25	
11													
12		31		32		33		34		35		36	
13													

I, Stephan J. Szyszkoski, in a field survey on 03/14/2012 do hereby state that under requirements of P.A. 74, Michigan P.A. of 1970, the corner points mentioned in lines 1 and 2 above were in conformance with regulations and rules therefore as required in the current manual of survey instructions of the United States Department of the Interior, Bureau of Land Management or by a decree of a Court of Law and /or that the corner points mentioned in lines 3, 4 and 5 above were in conformance with the rules of the Michigan Board of Land Surveyors or by a Decree of a Court of Law; established, re-established, monumented, recovered, found as expressed below:

NOTE: Not more than 2 corners, all in the same town and range, may be recorded on this certificate.

A. Description of original monument and accessories and/or subsequent restoration:

(15-Sec. 17) West 1/16 corner between Sections 17 and 20. Not previously monumented.

B. Description of corner evidence found and/or method applied in restoring or reestablishing corner:

(15-Sec. 17) Established the position for the corner midway and on the Section line between Section corner 1335.99' west and Quarter corner 1335.99' east.

C. Description of monument for corner and accessories established to perpetuate locating the position of the corner:

(15) Set 1"IDx32" I.pipe with 4" alum. MDNR cap.
 Set measuring nail with MDNR tag in the side of:
 6" Sugar N39W 32.7' mrkd "1/16S BT"
 5" Balsam N02W 11.05' do
 6" Maple S33E 23.9' do
 6" Spruce S28W 46.8' do
 Set sq'd cedar post adjacent.
 Bearings are magnetic.



Signed by *Stephan J. Szyszkoski* Date 03/14/2012
 Surveyor's Michigan License No. 33986

For the Michigan Department of Natural Resources, Forest Resources Division

LAND CORNER RECORDATION CERTIFICATE
Filing Requirement of Act 74, Mich. P.A. 1970 as Amended

For corners in

Houghton <small>(County)</small>	Located In:	Corner Code #
1. Public Land Survey	T 52N R 35W	E9
	T _____ R _____	_____
	T _____ R _____	_____
2. Property Controlling in Section	S _____ T _____ R _____	_____
	S 29 T 52N R 35W	2
	S _____ T _____ R _____	_____
3. Miscellaneous Property in Sec.	S _____ T _____ R _____	_____
	S _____ T _____ R _____	_____
4. Lot No. _____, Recorded Plat _____		
5. Private Claims _____		

Register of Deeds Stamp & File Number

	A	B	C	D	E	F	G	H	I	J	K	L	M
1													
2		6		5		4		3		2		1	
3													
4		7		8		9		10		11		12	
5													
6		18		17		16		15		14		13	
7													
8		19		20		21		22		23		24	
9					●								
10		30		29		28		27		26		25	
11													
12		31		32		33		34		35		36	
13													

I, Stephan J. Szyszkoski, in a field survey on 03/28/2012 do hereby state that under requirements of P.A. 74, Michigan P.A. of 1970, the corner points mentioned in lines 1 and 2 above were in conformance with regulations and rules therefore as required in the current manual of survey instructions of the United States Department of the Interior, Bureau of Land Management or by a decree of a Court of Law and /or that the corner points mentioned in lines 3, 4 and 5 above were in conformance with the rules of the Michigan Board of Land Surveyors or by a Decree of a Court of Law; established, re-established, monumented, recovered, found as expressed below:

NOTE: Not more than 2 corners, all in the same town and range, may be recorded on this certificate.

A. Description of original monument and accessories and/or subsequent restoration:

(E9) Corner common to Sections 20-21-28-29. 1953 - Corner position reestablished by D.C.DeLaMater RLS by double proportionate measurement to the original record. Set 1" pipe with 4" brass cap. 10" H.Maple S70E 14 links, 14" H.Maple S40W 48 links. 1995 - The 1953 monument was recovered by MDNR forester Otto Jacob. Mr. Jacob blazed and scribed 4 adjacent trees facing the monument.

(2-Sec. 29) East 1/16 corner between Sections 20 and 29. Not previously monumented.

B. Description of corner evidence found and/or method applied in restoring or reestablishing corner:

(E9) The 1953 monument was recovered in good condition. The 1953 witnesses were not found. Found 4 nearby trees with overgrown or partially overgrown blazes facing the corner monument, presumably those marked in 1995. These trees were used as witnesses as described below. Accepted the monument as a careful and faithful reestablishment of the position of the original corner.

(2-Sec. 29) Established the position for the corner midway and on the Section line between Quarter corner 1349.17' west and Section corner 1349.17' east.

C. Description of monument for corner and accessories established to perpetuate locating the position of the corner:

(E9) Found 1"ID I.pipe with 4" brass MI Dept. of Conservation cap.
 Set measuring nail with MDNR tag in the side of:
 12" Y.Birch N33W 22.35' overgrown blazes
 8" Sugar N59E 13.6' do
 9" Sugar S32E 29.4' old blaze and scribing
 6" Sugar S69W 39.5' do
 Set sq'd cedar post adjacent.
 Bearings are magnetic.

(2) Set 1"IDx32" I.pipe with 4" alum. MDNR cap.
 Set measuring nail with MDNR tag in the side of:
 6" Sugar N27W 16.25' mrkd "1/16S BT"
 8" Sugar N86E 10.6' do
 9" Sugar S12E 35.6' do
 14" Sugar S72W 30.25' do
 Set sq'd cedar post adjacent.
 Bearings are magnetic.

Signed by *Stephan J. Szyszkoski*
 Surveyor's Michigan License No. 33986

Date 04/05/2012



For the Michigan Department of Natural Resources, Forest Resources Division

LAND CORNER RECORDATION CERTIFICATE
Filing Requirement of Act 74, Mich. P.A. 1970 as Amended

For corners in

Houghton <small>(County)</small>	Located In:	Corner Code #
1. Public Land Survey	T _____ R _____	_____
	T _____ R _____	_____
	T _____ R _____	_____
2. Property Controlling in Section	S 19 T 51N R 36W	2
	S 19 T 51N R 36W	15
	S _____ T _____ R _____	_____
3. Miscellaneous Property in Sec.	S _____ T _____ R _____	_____
	S _____ T _____ R _____	_____
4. Lot No. _____, Recorded Plat _____		
5. Private Claims		

Register of Deeds Stamp & File Number

1	A	B	C	D	E	F	G	H	I	J	K	L	M
2	6		5		4		3		2		1		
3													
4	7		8		9		10		11		12		
5													
6	18		17		16		15		14		13		
7													
8	19		20		21		22		23		24		
9													
10	30		29		28		27		26		25		
11													
12	31		32		33		34		35		36		
13													

I, Stephan J. Szyszkoski, in a field survey on 2 04/25/2012 do hereby state that under requirements of P.A. 74, Michigan P.A. of 1970, the corner points mentioned in lines 1 and 2 above were in conformance with regulations and rules therefore as required in the current manual of survey instructions of the United States Department of the Interior, Bureau of Land Management or by a decree of a Court of Law and /or that the corner points mentioned in lines 3, 4 and 5 above were in conformance with the rules of the Michigan Board of Land Surveyors or by a Decree of a Court of Law; established, re-established, monumented, recovered, found as expressed below:

NOTE: Not more than 2 corners, all in the same town and range, may be recorded on this certificate.

A. Description of original monument and accessories and/or subsequent restoration:

(2-Sec. 19) East 1/16 corner between Sections 18 and 19. Not previously monumented.

(15-Sec. 19) West 1/16 corner between Sections 19 and 30. Not previously monumented.

B. Description of corner evidence found and/or method applied in restoring or reestablishing corner:

(2-Sec. 19) Established the position for the corner midway and on the Section line between Section corner 1312.38' east and Quarter corner 1312.38' west.

(15-Sec. 19) Established the position for the corner on the Section line between Section corner 1274.27' west and Quarter corner 1320.47' east, the position being 20 chains, proportionate to the original US survey, west of the Quarter corner. From the position for the corner, an E-W blue paint line was found North 12 ft.

C. Description of monument for corner and accessories established to perpetuate locating the position of the corner:

(2) Set 1"IDx32" I.pipe with 4" alum. MDNR cap.
 Set measuring nail with MDNR tag in the side of:
 4" Cedar N06W 7.85' mrkd "1/16S BT"
 8" Spruce N56E 11.15' do
 6" Cedar S27E 36.4' do
 7" Hemlock N46W 11.35' do
 Set sq'd cedar post adjacent.
 Bearings are magnetic.

(15) Set 1"IDx32" I.pipe with 4" alum. MDNR cap.
 Set measuring nail with MDNR tag in the side of:
 8" Maple N01W 15.15' mrkd "1/16S BT"
 5" Sugar N64E 19.9' do
 9" Maple S12E 17.65' do
 6" Sugar S41W 8.1' do
 Set sq'd cedar post adjacent.
 Bearings are magnetic.

Signed by *Stephan J. Szyszkoski*
 Surveyor's Michigan License No. 33986

Date 05/08/2012

For the Michigan Department of Natural Resources, Forest Resources Division



LAND CORNER RECORDATION CERTIFICATE
Filing Requirement of Act 74, Mich. P.A. 1970 as Amended

For corners in

Houghton <small>(County)</small>	Located In:	Corner Code #
1. Public Land Survey	T _____ R _____	_____
	T _____ R _____	_____
	T _____ R _____	_____
2. Property Controlling in Section	S 19 T 51N R 36W	13
	S 19 T 51N R 36W	9
	T _____ R _____	_____
3. Miscellaneous Property in Sec.	S _____ T _____ R _____	_____
	S _____ T _____ R _____	_____
4. Lot No. _____, Recorded Plat _____		
5. Private Claims		

Register of Deeds Stamp & File Number

1	A	B	C	D	E	F	G	H	I	J	K	L	M
2	6		5		4		3		2		1		
3													
4	7		8		9		10		11		12		
5													
6	18		17		16		15		14		13		
7													
8	19		20		21		22		23		24		
9													
10	30		29		28		27		26		25		
11													
12	31		32		33		34		35		36		
13													

I, Stephan J. Szyszkoski, in a field survey on 13 05/01/2012 do hereby state that under requirements of P.A. 74, Michigan P.A. of 1970, the corner points mentioned in lines 1 and 2 above were in conformance with regulations and rules therefore as required in the current manual of survey instructions of the United States Department of the Interior, Bureau of Land Management or by a decree of a Court of Law and /or that the corner points mentioned in lines 3, 4 and 5 above were in conformance with the rules of the Michigan Board of Land Surveyors or by a Decree of a Court of Law; established, re-established, monumented, recovered, found as expressed below:

NOTE: Not more than 2 corners, all in the same town and range, may be recorded on this certificate.

A. Description of original monument and accessories and/or subsequent restoration:

(13-Sec. 19) Southeast 1/16 corner, Section 19. Not previously monumented.

(9-Sec. 19) East 1/16 corner, Section 19. Not previously monumented.

B. Description of corner evidence found and/or method applied in restoring or reestablishing corner:

(13-Sec. 19) Established the position for the corner at the intersection of straight lines connecting opposite 1/16 corners.

(9-Sec. 19) Established the position for the corner midway and on a straight line between Quarter corner 1316.21' east and Center of Section 19 1316.21' west.

C. Description of monument for corner and accessories established to perpetuate locating the position of the corner:

(13) Set 1"IDx32" I.pipe with 4" alum. MDNR cap.
 Set measuring nail with MDNR tag in the side of:
 7" Maple N09E 14.4' mrkd "1/16S BT"
 11" Spruce N72E 16.85' do
 6" Cherry S36E 18.8' do
 12" Sugar S39W 1.85' do
 Set sq'd cedar post adjacent.
 Bearings are magnetic.

(9) Set 1"IDx32" I.pipe with 4" alum. MDNR cap.
 Set measuring nail with MDNR tag in the side of:
 6" Y.Birch N01E 21.2' mrkd "1/16S BT"
 11" Spruce N83E 18.4' do
 5" Maple S01W 9.75' do
 6" Hemlock N73W 24.5' do
 Set sq'd cedar post adjacent.
 Bearings are magnetic.

Signed by *Stephan J. Szyszkoski*
 Surveyor's Michigan License No. 33986

Date 05/08/2012

For the Michigan Department of Natural Resources, Forest Resources Division



LAND CORNER RECORDATION CERTIFICATE
Filing Requirement of Act 74, Mich. P.A. 1970 as Amended

For corners in

<u>Houghton</u> (County)	Located In:	Corner Code #
1. Public Land Survey	T 51N R 36W	C8
	T _____ R _____	_____
	T _____ R _____	_____
2. Property Controlling in Section	S T 19 T 51N R 36W	8
	S _____ T _____ R _____	_____
3. Miscellaneous Property in Sec.	S _____ T _____ R _____	_____
	S _____ T _____ R _____	_____
4. Lot No. _____, Recorded Plat _____		
5. Private Claims		

Register of Deeds Stamp & File Number

	A	B	C	D	E	F	G	H	I	J	K	L	M
1													
2	6		5		4		3		2		1		
3													
4	7		8		9		10		11		12		
5													
6	18		17		16		15		14		13		
7													
8	19		20		21		22		23		24		
9													
10	30		29		28		27		26		25		
11													
12	31		32		33		34		35		36		
13													

I, Stephan J. Szyszkoski, in a field survey on 8 05/01/2012 do hereby state that under requirements of P.A. 74, Michigan P.A. of 1970, the corner points mentioned in lines 1 and 2 above were in conformance with regulations and rules therefore as required in the current manual of survey instructions of the United States Department of the Interior, Bureau of Land Management or by a decree of a Court of Law and /or that the corner points mentioned in lines 3, 4 and 5 above were in conformance with the rules of the Michigan Board of Land Surveyors or by a Decree of a Court of Law; established, re-established, monumented, recovered, found as expressed below:

NOTE: Not more than 2 corners, all in the same town and range, may be recorded on this certificate.

A. Description of original monument and accessories and/or subsequent restoration:

(C8) Quarter corner common to Sections 19 and 20. 1992 - Reestablished by the undersigned midway and on the Section line between Section corners 2547.24' north and south. Set 1"IDx32" I.pipe with 4" alum. MDNR cap. 18" Basswood S39W 5.8', 4" Balsam N05W 28.8', 12" Y.Birch N57E 24.3', 3" Maple S79E 7.9'

(8-Sec. 19) West 1/16 corner, Section 19. Not previously monumented.

B. Description of corner evidence found and/or method applied in restoring or reestablishing corner:

(C8) Found the 1992 monument in good condition and at record bearing and distance from the Basswood, Y.Birch, and Maple NBTs, all in good condition. Made new witnesses as described below. The Balsam NBT was not recovered.

(8-Sec. 19) Established the position for the corner on a straight line between Quarter corner 1310.31' west and Center of Section 19 1316.24' east, the position being 20.00 chains, proportionate to the original US record, west of the Center of Section.

C. Description of monument for corner and accessories established to perpetuate locating the position of the corner:

(C8) Fd. 1"IDx32" I.pipe with 4" alum. MDNR cap. Set measuring nail with MDNR tag in the side of:
 17" Basswood S42W 6.8' scribe visible 1992 NBT
 13" Y.Birch N58E 24.65' do do
 4" Maple S78E 8.15' do do
 3" Oak N34W 16.5' mrkd "1/4S NBT"
 Set sq'd cedar post adjacent.
 Bearings are magnetic.

(8) Set 1"IDx32" I.pipe with 4" alum. MDNR cap. Set measuring nail with MDNR tag in the side of:
 6" dbl Maple N08W 15.0' mrkd "1/16S BT"
 6" Maple N47E 10.5' do
 14" W.Pine S32W 24.05' do
 10" Spruce N74W 17.1' do
 Set sq'd cedar post adjacent.
 Bearings are magnetic.

Signed by Stephan J. Szyszkoski
 Surveyor's Michigan License No. 33986

Date 05/08/2012



For the Michigan Department of Natural Resources, Forest Resources Division

LAND CORNER RECORDATION CERTIFICATE
Filing Requirement of Act 74, Mich. P.A. 1970 as Amended

For corners in

<u>Houghton</u> (County)	Located In:	Corner Code #
1. Public Land Survey	T _____ R _____	_____
	T _____ R _____	_____
	T _____ R _____	_____
2. Property Controlling in Section	S 18 T 51N R 36W	4
	S 19 T 51N R 36W	1
	S _____ T _____ R _____	_____
3. Miscellaneous Property in Sec.	S _____ T _____ R _____	_____
	S _____ T _____ R _____	_____
4. Lot No. _____, Recorded Plat _____		
5. Private Claims		

Register of Deeds Stamp & File Number

1	A	B	C	D	E	F	G	H	I	J	K	L	M
2		6		5		4		3		2		1	
3													
4		7		8		9		10		11		12	
5													
6	18			17		16		15		14		13	
7													
8	19			20		21		22		23		24	
9													
10	30			29		28		27		26		25	
11													
12	31			32		33		34		35		36	
13													

I, Stephan J. Szyszkoski, in a field survey on 4 05/02/2012
1 05/03/2012 do hereby state
that under requirements of P.A. 74, Michigan P.A. of 1970, the corner points mentioned in lines 1 and 2
above were in conformance with regulations and rules therefore as required in the current manual of survey
Instructions of the United States Department of the Interior, Bureau of Land Management or by a decree of a
Court of Law and /or that the corner points mentioned in lines 3, 4 and 5 above were in conformance with
the rules of the Michigan Board of Land Surveyors or by a Decree of a Court of Law; established,
re-established, monumented, recovered, found as expressed below:

NOTE: Not more than 2 corners, all in the same town and range, may be recorded on this certificate.

A. Description of original monument and accessories and/or subsequent restoration:

(4-Sec. 18) Northwest 1/16 corner, Section 18. Not previously monumented.

(1-Sec. 19) West 1/16 corner between Sections 18 and 19. Not previously monumented.

B. Description of corner evidence found and/or method applied in restoring or reestablishing corner:

(4-Sec. 18) Established the position for the corner at the intersection of straight lines connecting opposite 1/16 corners.

(1-Sec. 19) Established the position for the corner on the Section line between Section corner 1346.50' west and Quarter corner 1312.39' east, the position being 20.00 chains, proportionate to the original US survey, west of the Quarter corner.

C. Description of monument for corner and accessories established to perpetuate locating the position of the corner:

(4) Set 1"IDx32" I.pipe with 4" alum. MDNR cap.
Set measuring nail with MDNR tag in the side of:
7" Hemlock N18E 21.6' mrkd "1/16S BT"
15" Maple N68E 3.85' do
8" Spruce S35W 23.8' do
7" Sugar N45W 25.5' do
Set sq'd cedar post adjacent.
Bearings are magnetic.

(1) Set 1"IDx32" I.pipe with 4" alum. MDNR cap.
Set measuring nail with MDNR tag in the side of:
7" B.Spruce S85E 4.55' mrkd "1/16S BT"
7" B.Spruce S18W 6.5' do
8" B.Spruce S76W 16.9' do
4" Hemlock N46W 4.55' do
Set sq'd cedar post adjacent.
Bearings are magnetic.

Signed by Stephan J. Szyszkoski
Surveyor's Michigan License No. 33986

Date 05/08/2012



For the Michigan Department of Natural Resources, Forest Resources Division

LAND CORNER RECORDATION CERTIFICATE
Filing Requirement of Act 74, Mich. P.A. 1970 as Amended

For corners in

<u>Houghton</u> (County)	Located In:	Corner Code #
1. Public Land Survey	T _____ R _____	_____
	T _____ R _____	_____
	T _____ R _____	_____
2. Property Controlling in Section	S 18 T 51N R 36W	1
	S 18 T 51N R 36W	5
	S _____ T _____ R _____	_____
3. Miscellaneous Property in Sec.	S _____ T _____ R _____	_____
	S _____ T _____ R _____	_____

4. Lot No. _____, Recorded Plat _____
 5. Private Claims _____

I, Stephan J. Szyszkoski, in a field survey on 5 05/02/2012 do hereby state that under requirements of P.A. 74, Michigan P.A. of 1970, the corner points mentioned in lines 1 and 2 above were in conformance with regulations and rules therefore as required in the current manual of survey Instructions of the United States Department of the Interior, Bureau of Land Management or by a decree of a Court of Law and /or that the corner points mentioned in lines 3, 4 and 5 above were in conformance with the rules of the Michigan Board of Land Surveyors or by a Decree of a Court of Law; established, re-established, monumented, recovered, found as expressed below:

NOTE: Not more than 2 corners, all in the same town and range, may be recorded on this certificate.

A. Description of original monument and accessories and/or subsequent restoration:

- (1-Sec. 18) West 1/16 corner between Sections 7 and 18. Not previously monumented.
- (5-Sec. 18) North 1/16 corner, Section 18. Not previously monumented.

B. Description of corner evidence found and/or method applied in restoring or reestablishing corner:

- (1-Sec. 18) Established the position for the corner on the Section line between Section corner 1363.38' west and Quarter corner 1304.67' east, being 20.00 chains, proportionate to the original US survey, west of the Quarter corner.
- (5-Sec. 18) Established the position for the corner midway and on a straight line between Quarter corner 1337.56' north and Center of Section 18 1337.56' south.

C. Description of monument for corner and accessories established to perpetuate locating the position of the corner:

- | | |
|--|--|
| (1) Set 1"IDx32" I.pipe with 4" alum. MDNR cap.
Set measuring nail with MDNR tag in the side of:
6" Maple N61E 4.7' mrkd "1/16S BT"
6" Maple S28E 14.4' do
9" Cedar S52W 18.15' do
10" Spruce N40W 17.65' do
Set sq'd cedar post adjacent.
Bearings are magnetic. | (5) Set 1"IDx32" I.pipe with 4" alum. MDNR cap.
Set measuring nail with MDNR tag in the side of:
6" Hemlock N35E 23.95' mrkd "1/16S BT"
9" Hemlock S19E 24.3' do
8" Maple S51W 12.9' do
4" Cedar N41W 24.9' do
Set sq'd cedar post adjacent.
Bearings are magnetic. |
|--|--|

Register of Deeds Stamp & File Number

	A	B	C	D	E	F	G	H	I	J	K	L	M
1													
2	6	5	4	3	2	1							
3													
4	7	8	9	10	11	12							
5	18	17	16	15	14	13							
6													
7													
8	19	20	21	22	23	24							
9													
10	30	29	28	27	26	25							
11													
12	31	32	33	34	35	36							
13													

Signed by Stephan J. Szyszkoski
 Surveyor's Michigan License No. 33986

Date 05/08/2012



For the Michigan Department of Natural Resources, Forest Resources Division

LAND CORNER RECORDATION CERTIFICATE
Filing Requirement of Act 74, Mich. P.A. 1970 as Amended

For corners in

Houghton <small>(County)</small>	Located In:	Corner Code #
1. Public Land Survey	T _____ R _____	_____
	T _____ R _____	_____
2. Property Controlling in Section	S <u>28</u> T <u>51N</u> R <u>36W</u>	<u>7</u>
	S <u>28</u> T <u>51N</u> R <u>36W</u>	<u>3</u>
	S _____ T _____ R _____	_____
3. Miscellaneous Property in Sec.	S _____ T _____ R _____	_____
	S _____ T _____ R _____	_____
4. Lot No. _____, Recorded Plat	_____	
5. Private Claims	_____	

Register of Deeds Stamp & File Number

1	A	B	C	D	E	F	G	H	I	J	K	L	M
2	6	5	4	3	2	1							
3													
4	7	8	9	10	11	12							
5													
6	18	17	16	15	14	13							
7													
8	19	20	21	22	23	24							
9													
10	30	29	28	27	26	25							
11													
12	31	32	33	34	35	36							
13													

I, Stephan J. Szyszkoski, in a field survey on 3 06/05/2012 do hereby state that under requirements of P.A. 74, Michigan P.A. of 1970, the corner points mentioned in lines 1 and 2 above were in conformance with regulations and rules therefore as required in the current manual of survey instructions of the United States Department of the Interior, Bureau of Land Management or by a decree of a Court of Law and /or that the corner points mentioned in lines 3, 4 and 5 above were in conformance with the rules of the Michigan Board of Land Surveyors or by a Decree of a Court of Law; established, re-established, monumented, recovered, found as expressed below:

NOTE: Not more than 2 corners, all in the same town and range, may be recorded on this certificate.

A. Description of original monument and accessories and/or subsequent restoration:

(7-Sec. 28) North 1/16 corner between Sections 27 and 28. Not previously monumented.

(3-Sec. 28) North 1/16 corner between Sections 28 and 29. Not previously monumented.

B. Description of corner evidence found and/or method applied in restoring or reestablishing corner:

(7-Sec. 28) Established the position for the corner midway and on the Section line between Section corner 1316.67' north and Quarter corner 1316.67' south.

(3-Sec. 28) Established the position for the corner midway and on the Section line between Section corner 1265.29' north and Quarter corner 1265.29' south.

C. Description of monument for corner and accessories established to perpetuate locating the position of the corner:

(7) Set 1"IDx32" I.pipe with 4" alum. MDNR cap.
 Set measuring nail with MDNR tag in the side of:
 4" Sugar N53E 11.3' mrkd "1/16S BT"
 5" Sugar S59E 12.1' do
 7" Sugar S66W 31.6' do
 6" Y.Birch N88W 5.15' do
 Set sq'd Cedar post adjacent.
 Bearings are magnetic.

(3) Set 1"IDx32" I.pipe with 4" alum. MDNR cap.
 Set measuring nail with MDNR tag in the side of:
 5" Sugar N28E 16.5' mrkd "1/16S BT"
 5" Sugar N68E 5.4' do
 12" Sugar S07W 17.4' do
 5" Sugar N48W 16.5' do
 Set sq'd Cedar post adjacent.
 Bearings are magnetic.

Signed by Stephan J. Szyszkoski
 Surveyor's Michigan License No. 33986

Date 07/11/2012

For the Michigan Department of Natural Resources, Forest Resources Division



LAND CORNER RECORDATION CERTIFICATE
Filing Requirement of Act 74, Mich. P.A. 1970 as Amended

For corners in

<u>Houghton</u> (County)	Located In:	Corner Code #
1. Public Land Survey	T _____ R _____ T _____ R _____ T _____ R _____	_____
2. Property Controlling in Section	S 21 T 51N R 36W _____ S 21 T 51N R 36W _____ S _____ T _____ R _____ S _____ T _____ R _____	3 10
3. Miscellaneous Property in Sec.	S _____ T _____ R _____ S _____ T _____ R _____	_____
4. Lot No. _____, Recorded Plat _____		
5. Private Claims _____		

Register of Deeds Stamp & File Number

1	A	B	C	D	E	F	G	H	I	J	K	L	M
2		6		5		4		3		2		1	
3													
4		7		8		9		10		11		12	
5													
6		18		17		16		15		14		13	
8		19		20		21		22		23		24	
9													
10		30		29		28		27		26		25	
11													
12		31		32		33		34		35		36	
13													

I, Stephan J. Szyszkoski, in a field survey on 3 06/04/2012
10 06/04/2012 do hereby state
that under requirements of P.A. 74, Michigan P.A. of 1970, the corner points mentioned in lines 1 and 2
above were in conformance with regulations and rules therefore as required in the current manual of survey
instructions of the United States Department of the Interior, Bureau of Land Management or by a decree of
a Court of Law and /or that the corner points mentioned in lines 3, 4 and 5 above were in conformance with
the rules of the Michigan Board of Land Surveyors or by a Decree of a Court of Law; established,
re-established, monumented, recovered, found as expressed below:

NOTE: Not more than 2 corners, all in the same town and range, may be recorded
on this certificate.

A. Description of original monument and accessories and/or subsequent restoration:

(3-Sec. 21) North 1/16 corner between Sections 20 and 21. Not previously monumented.

(10-Sec. 21) South 1/16 corner between Sections 20 and 21. Not previously monumented.

B. Description of corner evidence found and/or method applied in restoring or reestablishing corner:

(3-Sec. 21) Established the position for the corner midway and on the Section line between Section
corner 1307.12' north and Quarter corner 1307.12' south.

(10-Sec. 21) Established the position for the corner midway and on the Section line between Section
corner 1307.12' south and Quarter corner 1307.12' north.

C. Description of monument for corner and accessories established to perpetuate locating the position of the corner:

(3) Set 1"IDx32" I.pipe with 4" alum. MDNR cap.
Set measuring nail with MDNR tag in the side of:
3" Balsam N88E 11.45' mrkd "1/16S BT"
16" Hemlock S71E 13.8' do
7" Cedar S18E 19.6' do
16" Cedar S08W 6.6' do
Set sq'd Cedar post adjacent.
Bearings are magnetic.

(10) Set 1"IDx32" I.pipe with 4" alum. MDNR cap.
Set measuring nail with MDNR tag in the side of:
4" Sugar N56E 1.25' mrkd "1/16S BT"
5" Sugar S12E 13.2' do
6" Y.Birch S78W 20.3' do
5" twin Sugar N07W 8.9' do
Set sq'd Cedar post adjacent.
Bearings are magnetic.

Signed by Stephan J. Szyszkoski
Surveyor's Michigan License No. 33986

Date 07/11/2012



For the Michigan Department of Natural Resources, Forest Resources Division

LAND CORNER RECORDATION CERTIFICATE
Filing Requirement of Act 74, Mich. P.A. 1970 as Amended

For corners in

<u>Houghton</u> (County)	Located In:	Corner Code #
1. Public Land Survey	T 51N R 36W	E8
	T 51N R 36W	G8
2. Property Controlling in Section	T _____ R _____	_____
	S _____ T _____ R _____	_____
	S _____ T _____ R _____	_____
3. Miscellaneous Property in Sec.	S _____ T _____ R _____	_____
	S _____ T _____ R _____	_____
4. Lot No. _____, Recorded Plat _____		
5. Private Claims _____		

Register of Deeds Stamp & File Number

1	A	B	C	D	E	F	G	H	I	J	K	L	M
2		6		5		4		3		2		1	
3													
4		7		8		9		10		11		12	
5													
6		18		17		16		15		14		13	
8		19		20		21		22		23		24	
9													
10		30		29		28		27		26		25	
11													
12		31		32		33		34		35		36	
13													

I, Stephan J. Szyszkoski, in a field survey on E8 05/22/2012
G8 05/22/2012 do hereby state
that under requirements of P.A. 74, Michigan P.A. of 1970, the corner points mentioned in lines 1 and 2
above were in conformance with regulations and rules therefore as required in the current manual of survey
instructions of the United States Department of the Interior, Bureau of Land Management or by a decree of
a Court of Law and /or that the corner points mentioned in lines 3, 4 and 5 above were in conformance with
the rules of the Michigan Board of Land Surveyors or by a Decree of a Court of Law; established,
re-established, monumented, recovered, found as expressed below:

NOTE: Not more than 2 corners, all in the same town and range, may be recorded on this certificate.

A. Description of original monument and accessories and/or subsequent restoration:

(E8) Quarter corner common to Sections 20-21. 1848 - Established by S.W.Higgins Deputy Surveyor midway and on the Section line between Section corners 40.00 ch. north and south. Set post. Hemlock 20" N55E 11 links, Maple 12" N50W 19 links. Found no subsequent record.

(G8) Quarter corner common to Sections 21-22. 1848 - Established by S.W.Higgins Deputy Surveyor midway and on the Section line between Section corners 40.00 ch. north and south. Set post. Sugar 14" N05E 26 links, Balsam 12" N20W 17 links. Found no subsequent record.

B. Description of corner evidence found and/or method applied in restoring or reestablishing corner:

(E8) The original post and accessories were not recovered. Found no evidence of the position of the original corner on the ground. Reestablished the position for the corner midway and on the Section line between Section corners 2614.24' north and south.

(G8) The original post and accessories were not recovered. Found no evidence of the position of the original corner on the ground. Reestablished the position for the corner midway and on the section line between Section corners 2627.39' north and south.

C. Description of monument for corner and accessories established to perpetuate locating the position of the corner:

(E8) Set 1"IDx32" I.pipe with 4" alum. MDNR cap. Set measuring nail with MDNR tag in the side of:
8" Maple N37E 7.15' mrkd "1/4S NBT"
7" Y.Birch S49E 5.2' do
6" Maple S72W 16.2' do
5" W.Spruce N79W 11.75' do
Set sq'd Cedar post adjacent.
Bearings are magnetic.

(G8) Set 1"IDx32" I.pipe with 4" alum. MDNR cap. Set measuring nail with MDNR tag in the side of:
4" Sugar N72E 7.1' mrkd "1/4S NBT"
5" Sugar S35E 17.25' do
4" Sugar S72W 12.7' do
4" Sugar N53W 14.6' do
Set sq'd Cedar post adjacent.
Bearings are magnetic.

Signed by Stephan J. Szyszkoski
Surveyor's Michigan License No. 33986

Date 07/11/2012



For the Michigan Department of Natural Resources, Forest Resources Division

LAND CORNER RECORDATION CERTIFICATE
Filing Requirement of Act 74, Mich. P.A. 1970 as Amended

For corners in

<u>Houghton</u> (County)	Located In:	Corner Code #
1. Public Land Survey	T _____ R _____	_____
	T _____ R _____	_____
	T _____ R _____	_____
2. Property Controlling in Section	S <u>21</u> T <u>51N</u> R <u>36W</u>	<u>7</u>
	S <u>21</u> T <u>51N</u> R <u>36W</u>	<u>14</u>
	S _____ T _____ R _____	_____
3. Miscellaneous Property in Sec.	S _____ T _____ R _____	_____
	S _____ T _____ R _____	_____
4. Lot No. _____, Recorded Plat		
5. Private Claims		

Register of Deeds Stamp & File Number

1	A	B	C	D	E	F	G	H	I	J	K	L	M
2		6		5		4		3		2		1	
3													
4		7		8		9		10		11		12	
5													
6		18		17		16		15		14		13	
8				19		20		21		22		23	
9													
10		30		29		28		27		26		25	
11													
12		31		32		33		34		35		36	
13													

I, Stephan J. Szyszkoski, in a field survey on 7 05/31/2012
14 05/31/2012 do hereby state
that under requirements of P.A. 74, Michigan P.A. of 1970, the corner points mentioned in lines 1 and 2
above were in conformance with regulations and rules therefore as required in the current manual of survey
instructions of the United States Department of the Interior, Bureau of Land Management or by a decree of
a Court of Law and /or that the corner points mentioned in lines 3, 4 and 5 above were in conformance with
the rules of the Michigan Board of Land Surveyors or by a Decree of a Court of Law; established,
re-established, monumented, recovered, found as expressed below:

NOTE: Not more than 2 corners, all in the same town and range, may be recorded on this certificate.

A. Description of original monument and accessories and/or subsequent restoration:

- (7-Sec. 21) North 1/16 corner between Sections 21 and 22. Not previously monumented.
- (14-Sec. 21) South 1/16 corner between Sections 21-22. Not previously monumented.

B. Description of corner evidence found and/or method applied in restoring or reestablishing corner:

- (7-Sec. 21) Established the position for the corner midway and on the Section line between Section corner 1313.69' north and Quarter corner 1313.69' south.
- (14-Sec. 21) Established the position for the corner midway and on the Section line between Section corner 1313.69' south and Quarter corner 1313.69' north.

C. Description of monument for corner and accessories established to perpetuate locating the position of the corner:

- | | |
|--|---|
| (7) Set 1"IDx32" I.pipe with 4" alum. MDNR cap.
Set measuring nail with MDNR tag in the side of:
5" Sugar N72E 10.0' mrkd "1/16S BT"
6" Sugar S01W 13.85' do
6" Sugar S81W 13.7' do
4" Sugar N08W 17.9' do
Set sq'd Cedar post adjacent.
Bearings are magnetic. | (14) Set 1"IDx32" I.pipe with 4" alum. MDNR cap.
Set measuring nail with MDNR tag in the side of:
4" Sugar S70E 2.4' mrkd "1/16S BT"
5" Y.Birch S17E 9.1' do
5" Y.Birch S72W 15.2' do
13" Sugar N27W 34.0' do
Set sq'd Cedar post adjacent.
Bearings are magnetic. |
|--|---|

Signed by Stephan J. Szyszkoski Date 07/11/2012
Surveyor's Michigan License No. 33986

For the Michigan Department of Natural Resources, Forest Resources Division



16902
16903

LAND CORNER RECORDATION CERTIFICATE
Filing Requirement of Act 74, Mich. P.A. 1970 as Amended

For corners in

<u>Houghton</u> (County)	Located In:	Corner Code #
1. Public Land Survey	T 51N R 36W	E10
	T _____ R _____	_____
	T _____ R _____	_____
2. Property Controlling in Section	S _____ T _____ R _____	_____
	S 28 T 51N R 36W	10
	S _____ T _____ R _____	_____
3. Miscellaneous Property in Sec.	S _____ T _____ R _____	_____
	S _____ T _____ R _____	_____
4. Lot No. _____, Recorded Plat _____		
5. Private Claims _____		

Register of Deeds Stamp & File Number

1	A	B	C	D	E	F	G	H	I	J	K	L	M
2		6		5		4		3		2		1	
3													
4		7		8		9		10		11		12	
5													
6		18		17		16		15		14		13	
7													
8		19		20		21		22		23		24	
9													
10		30		29		28		27		26		25	
11													
12		31		32		33		34		35		36	
13													

I, Stephan J. Szyszkoski, in a field survey on 10 06/05/2012 do hereby state that under requirements of P.A. 74, Michigan P.A. of 1970, the corner points mentioned in lines 1 and 2 above were in conformance with regulations and rules therefore as required in the current manual of survey instructions of the United States Department of the Interior, Bureau of Land Management or by a decree of a Court of Law and /or that the corner points mentioned in lines 3, 4 and 5 above were in conformance with the rules of the Michigan Board of Land Surveyors or by a Decree of a Court of Law; established, re-established, monumented, recovered, found as expressed below:

NOTE: Not more than 2 corners, all in the same town and range, may be recorded on this certificate.

A. Description of original monument and accessories and/or subsequent restoration:

(E10) Quarter corner common to Sections 28 and 29. 1848 - Established by S.W.Higgins Deputy Surveyor midway and on the Section line between Section corners 40.00 ch. north and south. Set post. Hemlock 20" N10W 14 links, Cedar 18" S30E 25 links. 1962 - Billy D. Buckler RLS remonumented the corner at the position of 2 wood posts found at record bearing and distance from the remains of the Cedar BT S30E 25 links. Buckler also found the original Cedar line tree 1.48 chains north to correspond with the record field notes. Set 1" pipe with 4" brass cap. 12" Y.Birch S25E 32 links, 11" Cedar N60W 81 links.

(10-Sec. 28) South 1/16 corner between Sections 28 and 29. Not previously monumented.

B. Description of corner evidence found and/or method applied in restoring or reestablishing corner:

(E10) Found the 1962 monument in good condition and at record bearing and distance from the 1962 witnesses. The Y.Birch is now a mass of rotted wood. The Cedar N60W is in good condition with old upper and lower blazes. Found old rotted wood post laying on ground and a post point adjacent to the monument. Accepted the monument as a careful and faithful perpetuation of the position of the original corner. Found distances to adjacent Section corners to be 2625.51' south and 2530.59' north.

(10-Sec. 28) Established the position for the corner midway and on the Section line between Section corner 1312.76' south and Quarter corner 1312.76' north.

C. Description of monument for corner and accessories established to perpetuate locating the position of the corner:

(E10) Found 1"ID I.pipe with 4" brass MI Dept. of Conservation cap.
 Set measuring nail with MDNR tag in the side of:
 13" Cedar N47W 53.7' old blazes (1962 NBT)
 10" Cedar N66E 26.3' mrkd "1/4S NBT"
 5" Y.Birch S14E 12.9' do
 8" Hemlock S50W 10.1' do
 Set sq'd Cedar post adjacent.
 Bearings are magnetic.

(10) Set 1"IDx32" I.pipe with 4" alum. MDNR cap.
 Set measuring nail with MDNR tag in the side of:
 3" B.Ash N70E 7.6' mrkd "1/16S BT"
 9" Cedar S63E 7.9' do
 4" Cedar S53W 14.3' do
 7" Cedar N49W 18.3' do
 Set sq'd Cedar post adjacent.
 Bearings are magnetic.

Signed by Stephan J. Szyszkoski
 Surveyor's Michigan License No. 33986

Date 07/11/2012



For the Michigan Department of Natural Resources, Forest Resources Division

LAND CORNER RECORDATION CERTIFICATE
 Filing Requirement of Act 74, Mich. P.A. 1970 as Amended

For corners in

<u>Houghton</u> (County)	Located In:	Corner Code #
1. Public Land Survey	T 52N R 36W	M10
	T _____ R _____	_____
	T _____ R _____	_____
2. Property Controlling in Section	S T 25 T 52N R 36W	14
	S _____ T _____ R _____	_____
	S _____ T _____ R _____	_____
3. Miscellaneous Property in Sec.	S _____ T _____ R _____	_____
	S _____ T _____ R _____	_____
4. Lot No. _____, Recorded Plat _____		
5. Private Claims _____		

Register of Deeds Stamp & File Number

1	A	B	C	D	E	F	G	H	I	J	K	L	M
2	6		5		4		3		2		1		
3													
4	7		8		9		10		11		12		
5													
6	18		17		16		15		14		13		
7													
8	19		20		21		22		23		24		
9													
10	30		29		28		27		26		25		
11													
12	31		32		33		34		35		36		
13													

I, Stephan J. Szyszkoski, in a field survey on 14 03/08/2012 do hereby state that under requirements of P.A. 74, Michigan P.A. of 1970, the corner points mentioned in lines 1 and 2 above were in conformance with regulations and rules therefore as required in the current manual of survey instructions of the United States Department of the Interior, Bureau of Land Management or by a decree of a Court of Law and /or that the corner points mentioned in lines 3, 4 and 5 above were in conformance with the rules of the Michigan Board of Land Surveyors or by a Decree of a Court of Law; established, re-established, monumented, recovered, found as expressed below:

NOTE: Not more than 2 corners, all in the same town and range, may be recorded on this certificate.

A. Description of original monument and accessories and/or subsequent restoration:

(M10) Quarter corner common to Section 25 T52N-R36W and Section 30 T52N-R35W. 1963 - Remonumented by Billy D. Buckler RLS as the position of an old down post and from B.T. Sugar 14" N73E 16 links. Set 1"ID I.pipe with 4" brass cap. 14" Hemlock N65W 41 links, 9" Hemlock S12E 26 links.

(14-Sec. 25) South 1/16 corner between Section 25 T52N-R36W and Section 30 T52N-R35W. Not previously monumented.

B. Description of corner evidence found and/or method applied in restoring or reestablishing corner:

(M10) Found the 1963 monument as described, in good condition and at record bearing and distance from the 1963 witnesses. The Hemlock NBT SE is in good condition with overgrown blazes. The Hemlock NBT NW is a dead stub with scribing visible. Accepted the monument as a careful and faithful perpetuation of the position of the original corner.

(14-Sec. 25) Established the position for the corner midway and on the Range line between Section corner 1324.57' south and Quarter corner 1324.57' north.

C. Description of monument for corner and accessories established to perpetuate locating the position of the corner:

(M10) Fd. 1"ID I.pipe with 4" brass MI Dept. of Conservation cap.
 Set measuring nail with MDNR tag in the side of:
 12" Hemlock S09E 17.7' old blazes 1963 NBT
 7" Sugar N33E 27.85' mrkd "1/4S NBT"
 4" Sugar N64E 14.95' do
 8" Sugar S83W 8.15' do
 Set sq'd cedar post adjacent.
 Bearings are magnetic.

(14) Set 1"IDx32" I.pipe with 4" alum. MDNR cap.
 Set measuring nail with MDNR tag in the side of:
 6" Sugar N18E 24.9' mrkd "1/16S BT"
 12" Maple N70E 6.7' do
 7" Y.Birch S14E 16.0' do
 13" Sugar S53W 8.85' do
 Set sq'd cedar post adjacent.
 Bearings are magnetic.

Signed by Stephan J. Szyszkoski
 Surveyor's Michigan License No. 33986

Date 07/26/2012



For the Michigan Department of Natural Resources, Forest Resources Division

LAND CORNER RECORDATION CERTIFICATE
 Filing Requirement of Act 74, Mich. P.A. 1970 as Amended

For corners in

<u>Houghton</u> (County)	Located In:	Corner Code #
1. Public Land Survey	T 52N R 36W	L9
	T _____ R _____	_____
	T _____ R _____	_____
2. Property Controlling in Section	S _____ T _____ R _____	_____
	S 25 T 52N R 36W	2
	S _____ T _____ R _____	_____
3. Miscellaneous Property in Sec.	S _____ T _____ R _____	_____
	S _____ T _____ R _____	_____
4. Lot No. _____, Recorded Plat _____		
5. Private Claims _____		

Register of Deeds Stamp & File Number

1	A	B	C	D	E	F	G	H	I	J	K	L	M
2	6		5		4		3		2		1		
3													
4	7		8		9		10		11		12		
5													
6	18		17		16		15		14		13		
7													
8	19		20		21		22		23		24		
9													
10	30		29		28		27		26		25		
11													
12	31		32		33		34		35		36		
13													

I, Stephan J. Szyszkoski, in a field survey on 2 05/30/2012 do hereby state that under requirements of P.A. 74, Michigan P.A. of 1970, the corner points mentioned in lines 1 and 2 above were in conformance with regulations and rules therefore as required in the current manual of survey instructions of the United States Department of the Interior, Bureau of Land Management or by a decree of a Court of Law and /or that the corner points mentioned in lines 3, 4 and 5 above were in conformance with the rules of the Michigan Board of Land Surveyors or by a Decree of a Court of Law; established, re-established, monumented, recovered, found as expressed below:

NOTE: Not more than 2 corners, all in the same town and range, may be recorded on this certificate.

A. Description of original monument and accessories and/or subsequent restoration:

(L9) Quarter corner common to Sections 24 and 25. 1846 - Established by Deputy Surveyors Higgins and Hubbard midway and on the Section line between Section corners 40.03 chains east and west. Set post. Sugar 10" N44E 16 links, Sugar 12" S10W 11 links. Found no subsequent record.

(2-Sec. 25) East 1/16 corner between Sections 24 and 25. Not previously monumented.

B. Description of corner evidence found and/or method applied in restoring or reestablishing corner:

(L9) The true bearing and distance of the line between K9 and M9 was found to be N83 deg. 58'12"E 4900.71 ft. (Rec. as East 5283.96'). Considering the possibility that the 1/4 may have been 'stubbed' out at record bearing and distance from either of the Section corners, a search was conducted at both locations: Due east 40.03 chains east of K9 and Due west 40.03 chains west of M9. No evidence of the position of the original corner was recovered at either of these locations, nor at the single proportionate position for the corner - midway and on line between the Section corners. I consider the original corner lost and reestablish it by proportionate measurement to the original record, on the Section line between Section corners 2450.35' easterly and westerly.

(2-Sec. 25) Established the position for the corner midway and on the Section line between Section corner 1225.17' east and Quarter corner 1225.17' west.

C. Description of monument for corner and accessories established to perpetuate locating the position of the corner:

(L9) Set 1"IDx32" I.pipe with 4" alum. MDNR cap. Set measuring nail with MDNR tag in the side of:
 8" Maple N66W 1.1' mrkd "1/4S NBT"
 18" Hemlock S70E 18.9' do
 9" Maple S51E 10.75' do
 4" Hemlock S12E 25.4' do
 Set sq'd Cedar post adjacent.
 Bearings are magnetic.

(2) Set 1"IDx32" I.pipe with 4" alum. MDNR cap. Set measuring nail with MDNR tag in the side of:
 3" Hemlock N68E 17.65' mrkd "1/16S BT"
 13" Maple S54E 37.1' do
 6" Maple S02E 17.0' do
 6" Balsam S63W 3.65' do
 Set sq'd cedar post adjacent.
 Bearings are magnetic.

Signed by Stephan J. Szyszkoski
 Surveyor's Michigan License No. 33986

Date 07/26/2012



For the Michigan Department of Natural Resources, Forest Resources Division

LAND CORNER RECORDATION CERTIFICATE
 Filing Requirement of Act 74, Mich. P.A. 1970 as Amended

For corners in

<u>Houghton</u> (County)	Located In:	Corner Code #
1. Public Land Survey	T 52N R 36W	M11
	T _____ R _____	_____
	T _____ R _____	_____
2. Property Controlling in Section	S _____ T _____ R _____	_____
	S 25 T 52N R 36W	7
	S _____ T _____ R _____	_____
3. Miscellaneous Property in Sec.	S _____ T _____ R _____	_____
	S _____ T _____ R _____	_____
4. Lot No. _____, Recorded Plat _____		
5. Private Claims _____		

Register of Deeds Stamp & File Number

1	A	B	C	D	E	F	G	H	I	J	K	L	M
2	6		5		4		3		2		1		
3													
4	7		8		9		10		11		12		
5													
6	18		17		16		15		14		13		
7													
8	19		20		21		22		23		24		
9													
10	30		29		28		27		26		25		
11													
12	31		32		33		34		35		36		
13													

I, Stephan J. Szyszkoski, in a field survey on 7 03/08/2012 do hereby state that under requirements of P.A. 74, Michigan P.A. of 1970, the corner points mentioned in lines 1 and 2 above were in conformance with regulations and rules therefore as required in the current manual of survey instructions of the United States Department of the Interior, Bureau of Land Management or by a decree of a Court of Law and /or that the corner points mentioned in lines 3, 4 and 5 above were in conformance with the rules of the Michigan Board of Land Surveyors or by a Decree of a Court of Law; established, re-established, monumented, recovered, found as expressed below:

NOTE: Not more than 2 corners, all in the same town and range, may be recorded on this certificate.

A. Description of original monument and accessories and/or subsequent restoration:

(M11) Corner common to Sections 25-36 T52N-R36W and Sections 30-31 T52N-R35W. 1963 - Remonumented by Billy D. Buckler RLS from Y.Birch B.T. S35E 29 links (dead stub with scribing) and Hemlock B.T. N30W 29 links (down). Original record indicates the Hemlock B.T. as "N22W 19 links". Set 1" ID I.pipe with 4" brass cap. 12" Soft Maple S28E 24 links, 14" Soft Maple S42W 54 links.

(7-Sec. 25) North 1/16 corner between Section 25 T52N-R36W and Section 30 T52N-R35W. Not previously monumented.

B. Description of corner evidence found and/or method applied in restoring or reestablishing corner:

(M11) Found the 1963 monument as described, in good condition and at record bearing and distance from the 1963 witnesses. The Maple SE NBT is a dead stub with scribing visible. The Maple SW NBT is in good condition. The original B.T.s are no longer evident. Accepted the monument as a careful and faithful perpetuation of the position of the original corner.

(7-Sec. 25) Established the position for the corner midway and on the Range line between Section corner 1321.21' north and Quarter corner 1321.21' south.

C. Description of monument for corner and accessories established to perpetuate locating the position of the corner:

(M11) Fd. 1"ID I.pipe with 4" brass MI Dept. of Conservation cap.
 Set measuring nail with MDNR tag in the side of:
 13" Maple S40W 36.5' old blazes and scribing
 14" Y.Birch N05E 11.7' mrkd "S30 NBT"
 8" Maple S30E 14.5' "S31 NBT"
 9" Hemlock N74W 33.0' "S25 NBT"
 Set sq'd cedar post adjacent.
 Bearings are magnetic.

(7) Set 1"IDx32" I.pipe with 4" alum. MDNR cap.
 Set measuring nail with MDNR tag in the side of:
 14" Sugar N30E 6.6' mrkd "1/16S BT"
 5" Sugar S61E 11.8' do
 14" Hemlock S45W 5.9' do
 8" Sugar N74W 10.9' do
 Set sq'd cedar post adjacent.
 Bearings are magnetic.

Signed by Stephan J. Szyszkoski
 Surveyor's Michigan License No. 33986

Date 07/26/2012

For the Michigan Department of Natural Resources, Forest Resources Division



LAND CORNER RECORDATION CERTIFICATE

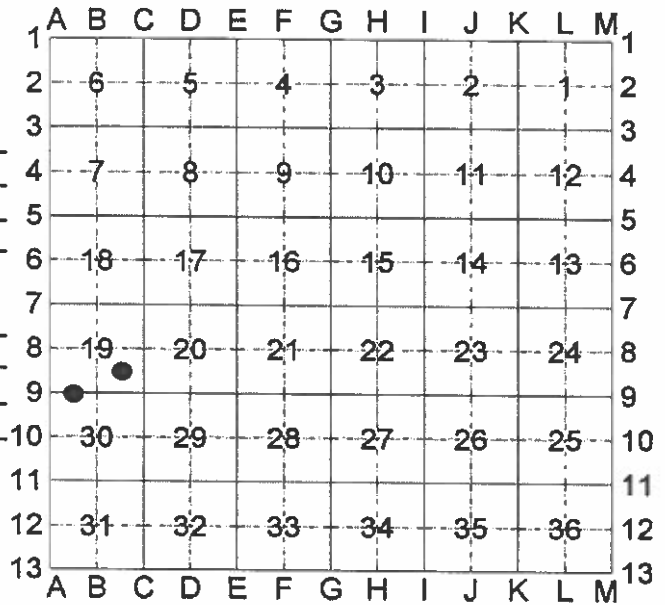
Authority: 1970 PA 74, MCL 54.205

Surveyor's Name: Stephan J. Szyszkoski

Field Survey Date: April 18, 2016

For corner(s) in: Houghton County

Original Public Land Survey Corner		Corner Code
S _____	T _____ R _____	_____
S _____	T _____ R _____	_____
S _____	T _____ R _____	_____
S _____	T _____ R _____	_____
Property Corner		1/16 Corner Code
a. S <u>19</u>	T <u>53N</u> R <u>34W</u>	<u>15</u> (GCDB 120300)
a. S <u>30</u>	T <u>53N</u> R <u>34W</u>	<u>1</u> (GCDB 120300)
S _____	T _____ R _____	_____
b. S <u>19</u>	T <u>53N</u> R <u>34W</u>	<u>13</u> (GCDB 160320)



Part A. Corner History

- a.) West 1/16 corner between Sections 19 and 30. Not previously monumented.
- b.) Southeast 1/16 corner, Section 19. Not previously monumented.

Part B: Surveyor's Report on Perpetuation, Restoration, Reestablishment, or Monumentation of Corner

- a.) Established the position for the corner midway and on the Section line between Section corner 1274.54' west and Quarter corner 1320.77' east, being 20 chains, proportionate to the original record, west of the Quarter corner.
- b.) Established the corner at the intersection of straight lines connecting opposite 1/16 corner, those to the south and east being monumented.

Part C: Field Evidence of Perpetuation or Monumentation of Corner

(a.) Set 1"IDx28" I.pipe with 2" alum. MDNR cap. Set measuring nail with MDNR tag in the side of: 10" Sugar N01°E 18.45' mrkd "1/16S BT" 6" Sugar S85°E 37.4' do 15" Sugar S30°W 12.8' do 22" Hemlock N61°W 20.9' do Set sq'd cedar post adjacent. E= 7872635.850 N= 244128.392	(b.) Set 1"IDx28" I.pipe with 2" alum. MDNR cap. Set measuring nail with MDNR tag in the side of: 14" Sugar N16°E 16.6' mrkd "1/16S BT" 9" Sugar S23°E 10.15' do 4" Sugar S25°W 4.65' do 12" Sugar N78°W 23.2' do Set sq'd cedar post adjacent. E= 7873460.603 N= 244444.722
--	---

Bearings are magnetic. Coordinates are MCS83, NAD83(2011) Epoch 2010.00, in meters
Coordinate Reference: NGS PID DL5986, E= 7882233.252 m. N= 259878.551 m.

Stephan J. Szyszkoski 06/29/2016



LAND CORNER RECORDATION CERTIFICATE

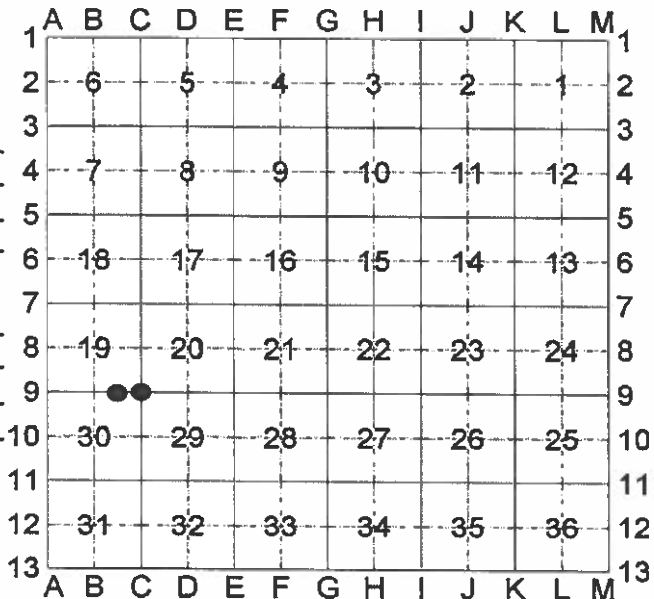
Authority: 1970 PA 74, MCL 54.205

Surveyor's Name: Stephan J. Szyszkoski

Field Survey Date: April 20, 2016

For corner(s) in: Houghton County

Original Public Land Survey Corner		Corner Code	
a. S _____	T <u>53N</u> R <u>34W</u>	C9	(GCDB 200300)
S _____	T _____ R _____	_____	_____
S _____	T _____ R _____	_____	_____
S _____	T _____ R _____	_____	_____
Property Corner		1/16 Corner Code	
b. S <u>19</u>	T <u>53N</u> R <u>34W</u>	16	(GCDB 160300)
b. S <u>30</u>	T <u>53N</u> R <u>34W</u>	2	(GCDB 160300)
S _____	T _____ R _____	_____	_____
S _____	T _____ R _____	_____	_____



Part A. Corner History

a.) Section corner common to Sections 19-20-29-30. 1846 - Deputy S.W.Higgins established the corner and set post. Spruce 13" N35°E 70 links, Cedar 16" S50°W 20 links. 1920 - P.A.Larsen, forester and surveyor, Set post from BTs Cedar and Spruce. No witnesses. 1966 - Billy D. Buckler RLS found a fence corner having fences running North and West, and from which distances South to River and North to 1/4 corner check with the record. He restored the corner position at the fence corner. Set 1" pipe with 4" brass cap. 20" Cedar S58°W 40.3', 10" W.Birch East 17.7'. Found no subsequent record.

b.) East 1/16 corner between Sections 19 and 30. Not previously monumented.

Part B: Surveyor's Report on Perpetuation, Restoration, Reestablishment, or Monumentation of Corner

a.) Found the 1966 monument, in good condition and at record bearing and distance from the 1966 witnesses: The W.Birch is down and rotted; the Cedar is standing, alive, 25" DBH, with two overgrown blazes facing the monument. The fence corner post w/barbed wire is now down on the ground, adjacent. Though I cannot definitely tie the monument directly to the original position, I presume that the fence corner found in 1966 perpetuated the 1920 Larsen position and thus, the original corner position.

b.) Established the position for the corner midway and on the Section line between Section corner 1365.94' East and Quarter corner 1365.94' West.

Part C: Field Evidence of Perpetuation or Monumentation of Corner

(a.) Found 1"ID I.pipe with 4" brass MI Dept. of Conservation cap. Set measuring nail with MDNR tag in the side of:
 25" Cedar S63°W 40.7' old blazes 1966 NBT
 4" Elm S81°E 7.8' mrkd "S29 NBT"
 5" Y.Birch S22°W 18.45' "S30 NBT"
 8" Sugar N36°W 10.15' w/ KLA poster "S19 NBT"
 Set sq'd cedar post adjacent.
 E= 7873861.861 N= 243993.051

(b.) Set 1"IDx28" I.pipe with 2" alum. MDNR cap. Set measuring nail with MDNR tag in the side of:
 21" Y.Birch N84°E 8.0' mrkd "1/16S BT"
 3" Sugar S40°W 3.7' do
 6" Sugar N65°W 14.9' do
 8" Sugar N14°W 14.1' do
 Set sq'd cedar post adjacent.
 E= 7873450.002 N= 244053.757

Bearings are magnetic. Coordinates are MCS83, NAD83(2011) Epoch 2010.00, in meters.
 Coordinate Reference: NGS PID DL5986, E= 7882233.252 m. N= 259878.551 m.

Stephan J. Szyszkoski

06/29/2016



Professional Surveyor's License No.: 33986

page 1 of 1

Prepared By: S.J. Szyszkoski for the Michigan Dept. of Natural Resources, 427 N. US41 Baraga, MI 49908

LAND CORNER RECORDATION CERTIFICATE

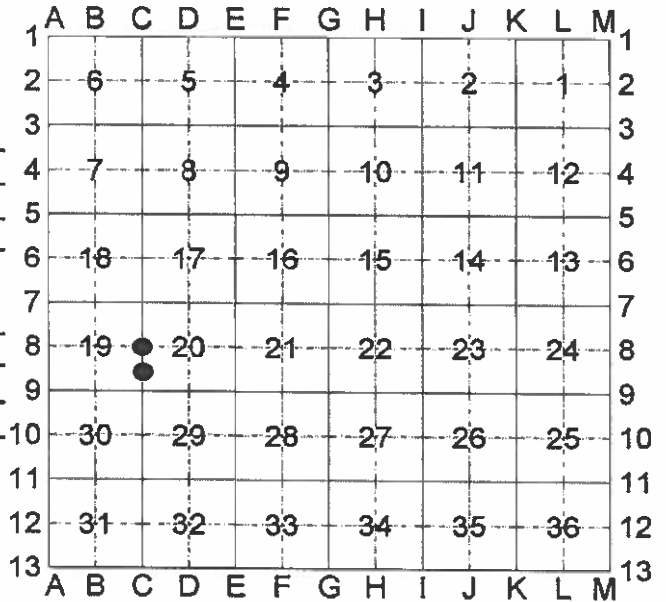
Authority: 1970 PA 74, MCL 54.205

Surveyor's Name: Stephan J. Szyszkoski

Field Survey Date: May 2, 2016

For corner(s) in: Houghton County

Original Public Land Survey Corner				Corner Code	
a. S	T	53N R	34W	C8	(GCDB 200340)
S	T		R		
S	T		R		
S	T		R		
Property Corner				1/16 Corner Code	
b. S	T	53N R	34W	14	(GCDB 200320)
b. S	T	53N R	34W	10	(GCDB 200320)
S	T		R		
S	T		R		



Part A. Corner History

- a.) Quarter corner common to Sections 19 and 20. 1846 - Deputy S.W.Higgins established the corner and set a post. Hemlock 12" N50°E 15 links, Cedar 12" S30°W 21 links. 1966 - Billy D. Buckler RLS found the 1846 Cedar BT, S30°W 21 links, tree uprooted with both scars visible with some overgrowth but no scribe marks. He noted that the distance south checks well to a line tree and the Sec. cor. He remonumented the corner position at record bearing and distance from the Cedar BT. Set a 1" ID Iron pipe with 4" alum. cap. New BTs: 13" Cedar S16°E 16.7', 22" W.Pine N77°W 7.4'.
- b.) South 1/16 corner between Sections 19 and 20. 1966 - Billy D. Buckler RLS monumented the corner at an "existing fence corner which is very close to midway and on line between the Section Corner to South and 1/4 Corner to North. Fence line is South and West." Set 1 1/4"x30" iron pipe. 10" Soft Maple S47°W 11.4', 14" W.Spruce S68°E 12.2'.

Part B: Surveyor's Report on Perpetuation, Restoration, Reestablishment, or Monumentation of Corner

- a.) The 1966 monument was not recovered. Found the remains of a wooden post at record bearing and distance from the 1966 witnesses: The Cedar is standing dead, scribing visible, the W.Pine is in good condition with overgrown blazes. Recovered the point of said post in the ground, the upper portion having rotted off and laying adjacent. Accepted same as a careful and faithful perpetuation of the position of the original corner and remonumented the corner at the position of the post point.
- b.) Found the 1966 monument in good condition and at record bearing and distance from the 1966 witnesses: The Maple SW is in good condition with overgrown blazes; the Spruce SE is a rotting stump. I find that the monument is not as close to midway between the Section and Quarter corners as I would have expected to find it, given the statement in the 1966 record. I find it to be 32.7' west and 22.6' south of the midway position.

Part C: Field Evidence of Perpetuation or Monumentation of Corner

- | | |
|--|--|
| (a.) Set 1"IDx28" I.pipe with 2" alum. MDNR cap. Set measuring nail with MDNR tag in the side of: 28" W.Pine N77°W 8.3' old blazes (1966 NBT) 15" Cedar N26°E 27.5' mrkd "1/4S NBT" 6" Sugar S85°W 20.05' do 15" Cedar N04°W 9.7' w/KLA poster do Set sq'd cedar post adjacent. E= 7873890.830 N= 244807.395 | (b.) Found 1 1/4" ID Iron pipe. Set measuring nail with MDNR tag in the side of: 13" Maple in clump S55°W 11.8' old blz (1966 BT) 8" Maple N61°E 15.0' mrkd "1/16S BT" 8" Cedar N88°E 15.6' do 10" Y.Birch S08°W 18.9' do Set sq'd cedar post adjacent. E= 7873866.129 N= 244393.680 |
|--|--|

Bearings are magnetic. Coordinates are MCS83, NAD83(2011) Epoch 2010.00, in meters. Coordinate Reference: NGS PID DL5986, E= 7882233.252 m. N= 259878.551 m.

Stephan J. Szyszkoski

06/29/2016



Professional Surveyor's License No.: 33986

page 1 of 1

Prepared By: S.J. Szyszkoski for the Michigan Dept. of Natural Resources, 427 N. US41 Baraga, MI 49908

LAND CORNER RECORDATION CERTIFICATE

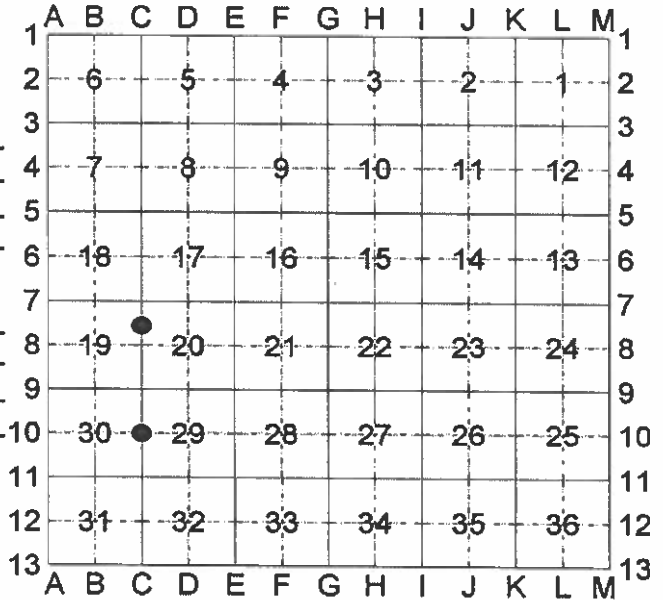
Authority: 1970 PA 74, MCL 54.205

Surveyor's Name: Stephan J. Szyszkoski

Field Survey Date: May 18, 2016

For corner(s) in: Houghton County

Original Public Land Survey Corner				Corner Code	
a. S	<u> </u>	T	<u>53N R 34W</u>	<u>C10</u>	<u>(GCDB 200240)</u>
S	<u> </u>	T	<u> </u>	<u> </u>	<u> </u>
S	<u> </u>	T	<u> </u>	<u> </u>	<u> </u>
S	<u> </u>	T	<u> </u>	<u> </u>	<u> </u>
Property Corner				1/16 Corner Code	
b. S	<u>19</u>	T	<u>53N R 34W</u>	<u>7</u>	<u>(GCDB 200360)</u>
b. S	<u>20</u>	T	<u>53N R 34W</u>	<u>3</u>	<u>(GCDB 200360)</u>
S	<u> </u>	T	<u> </u>	<u> </u>	<u> </u>
S	<u> </u>	T	<u> </u>	<u> </u>	<u> </u>



Part A. Corner History

a.) Quarter corner common to Sections 29 and 30. 1846 - Deputy S.W.Higgins established the corner midway and on line between Section corners 40.00 chains north and south. Set Post. Spruce 12" N50°W 20 links, Cedar 12" S40°E 35 links. Circa 1920 - P.A.Larsen, forester and surveyor, noted "no trace" of the original corner. Found no subsequent record.

b.) North 1/16 corner between Sections 19 and 20. Not previously monumented.

Part B: Surveyor's Report on Perpetuation, Restoration, Reestablishment, or Monumentation of Corner

a.) The original post and accessories were not recovered. Found no evidence of the position of the original corner on the ground. Reestablished the position for the corner midway and on the Section line between Section corners 2549.39' north and south.

b.) Established the position for the corner midway and on the Section line between Section corner 1421.49' north and Quarter corner 1421.49' south.

Part C: Field Evidence of Perpetuation or Monumentation of Corner

(a.) Set 1"IDx28" I.pipe with 2" alum. MDNR cap. Set measuring nail with MDNR tag in the side of:
 10" Cedar N73°E 36.9' mrkd "1/4S NBT"
 9" Cedar N80°E 30.65' do
 11" Cedar S28°W 33.6' do
 12" Cedar N03°W 20.6' do
 Set sq'd cedar post adjacent.
 E= 7873839.777 N= 243216.368

(b.) Set 1"IDx28" I.pipe with 2" alum. MDNR cap. Set measuring nail with MDNR tag in the side of:
 10" Cedar S12°E 4.15' mrkd "1/16S BT"
 10" Cedar S40°W 5.25' do
 7" Balsam S74°W 17.1' do
 10" W.Spruce N50°W 19.65' do
 Set sq'd cedar post adjacent.
 E= 7873893.625 N= 245240.626

Bearings are magnetic. Coordinates are MCS83, NAD83(2011) Epoch 2010.00, in meters
 Coordinate Reference: NGS PID DL5986, E= 7882233.252 m. N= 259878.551 m.

Stephan J. Szyszkoski

06/29/2016



Professional Surveyor's License No.: 33986

page 1 of 1

Prepared By: S.J. Szyszkoski for the Michigan Dept. of Natural Resources, 427 N. US41 Baraga, MI 49908

LAND CORNER RECORDATION CERTIFICATE

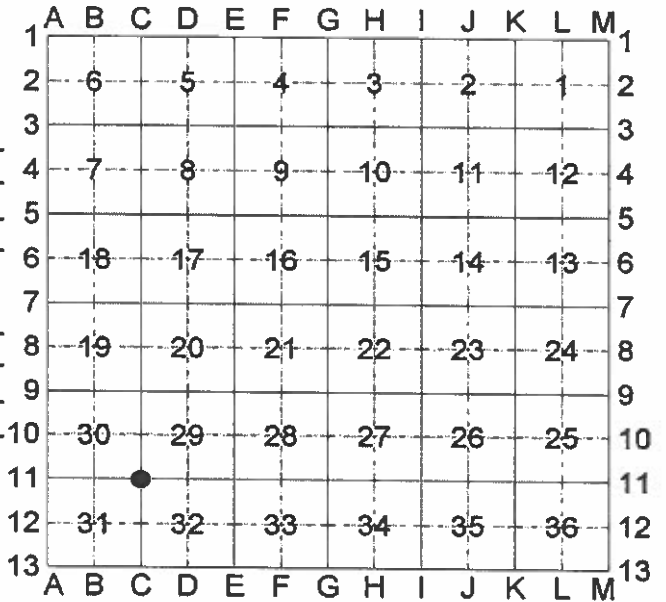
Authority: 1970 PA 74, MCL 54.205

Surveyor's Name: Stephan J. Szyszkoski

Field Survey Date: May 4, 2016

For corner(s) in: Houghton County

Original Public Land Survey Corner		Corner Code
S _____	T 53N R 34W	C11 (GCDB 200200)
S _____	T _____ R _____	_____
S _____	T _____ R _____	_____
S _____	T _____ R _____	_____
Property Corner		1/16 Corner Code
S _____	T _____ R _____	_____
S _____	T _____ R _____	_____
S _____	T _____ R _____	_____
S _____	T _____ R _____	_____



Part A. Corner History

Section corner common to Sec. 29-30-31-32. 1846 - Deputy S.W.Higgins established the corner and set post. Cedar 10" S20°W 40 links, Cedar 14" N10°E 38 links. Circa 1920 - Engineers Gibbs and/or Fesing note "no trace" of the original. Their field notes show clearly that they reestablished the position for the corner on a straight line between A11 and E11 and at a distance along that line proportionate to the original GLO record. No record of monument set or witnesses. They proceeded to subdivide Sec. 32 using this position. 1922 - P.A.Larsen, forester and surveyor, noted "no trace" of the original corner and reestablished the position by double proportionate measurement to the original record between Sections corners 1 mile N, S, E, and W. Set Cedar post and noted distance 5097' to C13 and 5278.07' "corrected" to A11 (He also notes distance as 5278.97' elsewhere in the field notes). Witnesses: "Elm 18 N35W about 45'; Elm 9 N70E about 52'; Santy River South about 9' and West 30'." Larsen subdivided Section 31 using his position. P.A.Larsen was aware of the previous work by Gibbs/Fesing and had transcribed a copy of Gibb's notes. Clearly, Larsen did not accept the method that Gibbs/Fesing employed for the reestablishment of this corner.

Part B: Surveyor's Report on Perpetuation, Restoration, Reestablishment, or Monumentation of Corner

The original post and accessories were not recovered. I found no evidence of the position of the original corner or any subsequent restoration on the ground. I reestablished the position for the corner according to the method employed by Larsen: double proportionate measurement to the original record between Section corners 5098.78' north (5097' Larsen, Gibbs/Fesing not measured); 5098.69' south (5097' Larsen, 5270.0' Gibbs/Fesing); 5288.20' west (5278.07' Larsen, 5284.1' Gibbs/Fesing); and 5279.24' east (5277.0' Gibbs/Fesing, Larsen not stated explicitly). I measure A11-E11 as 10561.82' vs. Larsen 10551.30' and Gibbs/Fesing 10560.9'. The Santy River is now about 140' north of the corner position, not 9' south as noted by Larsen in 1922, and it appears to have changed course by avulsive action, date not known.

Part C: Field Evidence of Perpetuation or Monumentation of Corner

(a.) Set 1"IDx28" I.pipe with 2" alum. MDNR cap.
 Set measuring nail with MDNR tag in the side of:
 12" Balsam N11°E 18.2' mrkd "S29 NBT"
 16" Spruce N35°E 16.75' do
 12" Cherry N72°E 20.4' do
 10" Balsam N35°W 25.95' "S30 NBT"
 Set sq'd cedar post adjacent.
 E= 7873817.691 N= 242439.686



Bearings are magnetic. Coordinates are MCS83, NAD83(2011) Epoch 2010.00, in meters.
 Coordinate Reference: NGS PID DL5986, E= 7882233.252 m. N= 259878.551 m.

Stephan J. Szyszkoski

06/29/2016

LAND CORNER RECORDATION CERTIFICATE

Authority: 1970 PA 74, MCL 54.205

Surveyor's Name: Stephan J. Szyszkoski

Field Survey Date: May 4, 2016

For corner(s) in: Houghton County

Original Public Land Survey Corner		Corner Code
a. S _____	T <u>53N R 34W</u>	<u>B11 (GCDB 140200)</u>
S _____	T _____ R _____	_____
S _____	T _____ R _____	_____
S _____	T _____ R _____	_____
Property Corner		1/16 Corner Code
b. S <u>30</u>	T <u>53N R 34W</u>	<u>5 (GCDB 140260)</u>
S _____	T _____ R _____	_____
S _____	T _____ R _____	_____
S _____	T _____ R _____	_____

1	A	B	C	D	E	F	G	H	I	J	K	L	M	1
2		6		5		4		3		2		1		2
3														3
4		7		8		9		10		11		12		4
5														5
6		18		17		16		15		14		13		6
7														7
8		19		20		21		22		23		24		8
9														9
10		●		29		28		27		26		25		10
11		●												11
12		31		32		33		34		35		36		12
13	A	B	C	D	E	F	G	H	I	J	K	L	M	13

Part A. Corner History

a.) Quarter corner common to Sections 30 and 31. 1846 - Deputy S.W.Higgins established the corner on the Section line between Section corners 40.00 chains east and 40.02 chains west. Set post. Spruce 12" S15°E 25 links, Spruce 10" N10°W 30 links. Circa 1920 - Engineers Gibbs and/or Fesing ran a line between A11 and E11 and reestablished a position for C11 but make no mention of this corner. 1922 - P.A.Larsen forester and surveyor reestablished the position for the corner on line between Section corners 2638.82' east (also reestablished by him, same date) and 2640.25' west (original corner), being proportionate to the original record. Set cedar post. No witnesses noted.

b.) Center-North 1/16 corner, Section 30. Not previously monumented.

Part B: Surveyor's Report on Perpetuation, Restoration, Reestablishment, or Monumentation of Corner

a.) The original post and accessories were not recovered. Found no evidence of the 1922 survey nor of any subsequent perpetuation. Reestablished the position for the corner on the Section line between Section corners 2643.45' east and 2644.75' west, being proportionate to the original record.

b.) Established the position for the corner midway and on a straight line between Quarter corner 1372.86' north and the unmonumented intersection of 1/4 lines of Section 30, 1372.86' south.

Part C: Field Evidence of Perpetuation or Monumentation of Corner

a.) Set 1"IDx28" I.pipe with 2" alum. MDNR cap.
Set measuring nail with MDNR tag in the side of:
14" Spruce N16°E 12.6' mrkd "1/4S NBT"
4" Spruce S13°E 6.65' do
4" Cedar S23°W 22.95' do
12" Balsam N40°W 7.1' do
Set sq'd cedar post adjacent.
E= 7873013.403 N= 242486.710

(b.) Set 1"IDx28" I.pipe with 2" alum. MDNR cap.
Set measuring nail with MDNR tag in the side of:
10" Cedar N56°E 15.6' mrkd "1/16S BT"
6" Y.Birch S47°E 13.0' do
4" Cedar S88°W 38.55' do
7" Sugar N16°W 19.4' do
Set sq'd cedar post adjacent.
E= 7873031.790 N= 243696.123

Bearings are magnetic. Coordinates are MCS83, NAD83(2011) Epoch 2010.00, in meters.
Coordinate Reference: NGS PID DL5986, E= 7882233.252 m. N= 259878.551 m.

Stephan J. Szyszkoski

06/29/2016



Professional Surveyor's License No.: 33986

LAND CORNER RECORDATION CERTIFICATE

Authority: 1970 PA 74, MCL 54.205

Surveyor's Name: Stephan J. Szyszkoski

Field Survey Date: May 10, 2016

For corner(s) in: Houghton County

Original Public Land Survey Corner		Corner Code
S _____	T <u>53N</u> R <u>34W</u>	<u>C12 (GCDB 200140)</u>
S _____	T _____ R _____	_____
S _____	T _____ R _____	_____
S _____	T _____ R _____	_____
Property Corner		1/16 Corner Code
S _____	T _____ R _____	_____
S _____	T _____ R _____	_____
S _____	T _____ R _____	_____
S _____	T _____ R _____	_____

1	A	B	C	D	E	F	G	H	I	J	K	L	M	1
2		6		5		4		3		2		1		2
3														3
4		7		8		9		10		11		12		4
5														5
6		18		17		16		15		14		13		6
7														7
8		19		20		21		22		23		24		8
9														9
10		30		29		28		27		26		25		10
11														11
12		31	●	32		33		34		35		36		12
13	A	B	C	D	E	F	G	H	I	J	K	L	M	13

Part A. Corner History

Quarter corner common to Sections 31 and 32. 1846 - Deputy S.W.Higgins established the corner midway and on the Section line between Section corners 40.00 chains north and south. Set post. Balsam 12" N54°W 18 links, Sugar 10" S30°E 29 links. Circa 1920 - Engineers Gibbs and/or Fesing reestablished a position for this corner midway and on line between C13 and their own reestablishment of C11, which was subsequently not accepted in 1922 by P.A.Larsen, nor by the undersigned. Their position for C12 would be about 86 feet north of the position subsequently monumented. Gibbs and Fesing continued their survey by subdividing Section 32. 1922 - The corner position was reestablished and monumented with a cedar post by P.A.Larsen, forester and surveyor, midway and on the Section line between Section corners C13 2548.5' south and C11 2548.5' north. C11 had been also reestablished by Larsen by double proportionate measurement to the original record between Section corners 1 mile N, S, E, and W. No witnesses to C12 are mentioned in Larsen's field notes.

Part B: Surveyor's Report on Perpetuation, Restoration, Reestablishment, or Monumentation of Corner

The original post and accessories were not recovered. Found no evidence of the Larsen reestablishment other than a dim forestry cutting line along the E-W 1/4 line through the easterly 3/4 of Section 31 and which aligns with the monument described below. Found an old barbed wire fence 90' north, running east which would conform to the 1920 Gibbs/Fesing position. After first having reestablished C11 by employing the same method used by Larsen in 1922, I reestablished the position for C12, again concurring with Larsen, by single proportionate measurement to the original record between Section corners 2549.34' north and south. My survey did not extend into Section 32 and I do not know if the Gibbs/Fesing work in that section has been perpetuated since their survey of 1920.

Part C: Field Evidence of Perpetuation or Monumentation of Corner

Set 1"IDx28" I.pipe with 2" alum. MDNR cap.
 Set measuring nail with MDNR tag in the side of:
 6" Maple N42°E 9.5' mrkd "1/4S NBT"
 8" Cedar N70°E 23.9' do
 13" Y.Birch N70°W 26.4' do
 16" Cedar N34°W 27.0' do
 Set sq'd cedar post adjacent.
 E= 7873804.857 N= 241662.812



Bearings are magnetic. Coordinates are MCS83, NAD83(2011) Epoch 2010.00, in meters.
 Coordinate Reference: NGS PID DL5986, E= 7882233.252 m. N= 259878.551 m.

Stephan J. Szyszkoski 06/29/2016

LAND CORNER RECORDATION CERTIFICATE

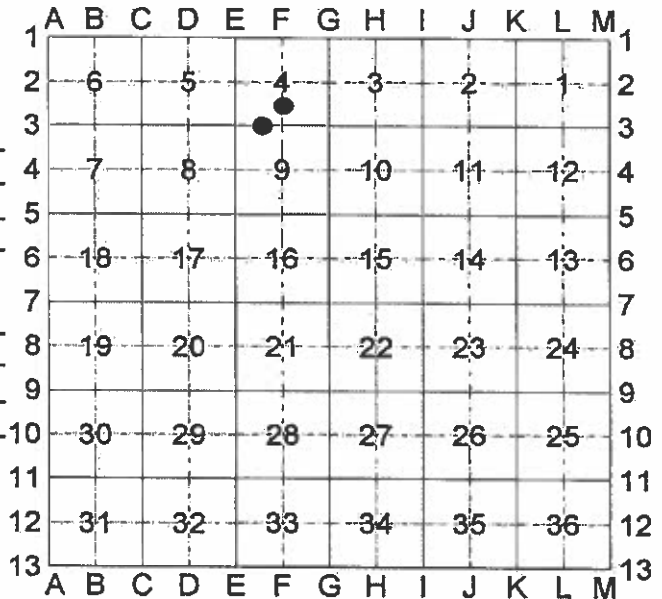
Authority: 1970 PA 74, MCL 54.205

Surveyor's Name: Stephan J. Szyszkoski

Field Survey Date: 07/07/2016

For corner(s) in: Houghton County

Original Public Land Survey Corner		Corner Code
S _____	T _____ R _____	_____
S _____	T _____ R _____	_____
S _____	T _____ R _____	_____
S _____	T _____ R _____	_____
Property Corner		1/16 Corner Code
a. S <u>4</u>	T <u>51N</u> R <u>36W</u>	<u>15</u> (GCDB 320600)
a. S <u>9</u>	T <u>51N</u> R <u>36W</u>	<u>1</u> (GCDB 320600)
S _____	T _____ R _____	_____
b. S <u>4</u>	T <u>51N</u> R <u>36W</u>	<u>12</u> (GCDB 340620)



Part A. Corner History

- a.) West 1/16 corner between Sections 4 and 9. Not previously monumented.
- b.) Center-South 1/16 corner, Section 4. Not previously monumented.

Part B: Surveyor's Report on Perpetuation, Restoration, Reestablishment, or Monumentation of Corner

- a.) Established the position for the corner midway and on the Section line between Section corner 1186.66' west and 1/4 corner 1186.66' east.
- b.) Established the position for the corner midway and on a straight line between Center of Section 1218.24' north and Quarter corner 1218.24' south.

Part C: Field Evidence of Perpetuation or Monumentation of Corner

(a.) Set 1"IDx28" I.pipe with 2" alum. MDNR cap. Set measuring nail with MDNR tag in the side of: 3" Y.Birch N02°E 6.0' mrkd "1/16S BT" 7" Maple S30°E 9.1' do 5" Maple S20°W 14.2' do 17" Sugar S81°W 7.55' do Set sq'd cedar post adjacent. E= 7856158.072 N= 229991.941	(b.) Set 1"IDx28" I.pipe with 2" alum. MDNR cap. Set measuring nail with MDNR tag in the side of: 5" Sugar North 14.95' mrkd "1/16S BT" 12" Sugar S77°E 11.95' do 7" Maple N87°W 8.5' do 4" Sugar N24°W 11.1' do Set sq'd cedar post adjacent. E= 7856556.844 N= 230388.625
---	--

Bearings are magnetic. Coordinates are MCS83, NAD83(2011) Epoch 2010.00, in meters.
Coordinate Reference: NGS PID RL0593, E= 7868965.488 m. N= 221669.506 m.

Stephan J. Szyszkoski _____ 09/07/2016



LAND CORNER RECORDATION CERTIFICATE

Authority: 1970 PA 74, MCL 54.205

Surveyor's Name: Stephan J. Szyszkoski

Field Survey Date: 07/13/2016

For corner(s) in: Houghton County

Original Public Land Survey Corner		Corner Code
b. S _____	T <u>51N</u> R <u>36W</u>	<u>E02 (GCDB 300640)</u>
S _____	T _____ R _____	_____
S _____	T _____ R _____	_____
S _____	T _____ R _____	_____
Property Corner		1/16 Corner Code
a. S <u>5</u>	T <u>51N</u> R <u>36W</u>	<u>9 (GCDB 260640)</u>
S _____	T _____ R _____	_____
S _____	T _____ R _____	_____
S _____	T _____ R _____	_____

1	A	B	C	D	E	F	G	H	I	J	K	L	M	1
2		6		5	•	4		3		2		1		2
3														3
4		7		8		9		10		11		12		4
5														5
6		18		17		16		15		14		13		6
7														7
8		19		20		21		22		23		24		8
9														9
10		30		29		28		27		26		25		10
11														11
12		31		32		33		34		35		36		12
13	A	B	C	D	E	F	G	H	I	J	K	L	M	13

Part A. Corner History

a.) Center-East 1/16 corner, Section 5. Not previously monumented.

b.) Quarter corner common to Sections 4 and 5. 1985 - K.L.Sackett RLS reestablished the corner position proportionate to the original record between Section corners north (40.96 ch. R) and south (40.00 ch. R). Set 1"IDx32" I.pipe with 4" aluminum cap. 5" Sugar S07°E 5.0', 4" Sugar N26°E 10.2', 18" Spruce S60°W 19.6'.

Part B: Surveyor's Report on Perpetuation, Restoration, Reestablishment, or Monumentation of Corner

a.) Established the position for the corner midway and on a straight line between Center of Section 5 1300.88' west and Quarter corner E02 1300.88' east.

b.) Found the 1985 monument in good condition and at record bearing and distance from the 1985 witnesses Spruce SW and Sugar SE, both in good condition with markings visible. Accepted the monument as a careful and faithful reestablishment of the position of the original corner.

Part C: Field Evidence of Perpetuation or Monumentation of Corner

(a.) Set 1"IDx28" I.pipe with 2" alum. MDNR cap. Set measuring nail with MDNR tag in the side of:
 7" Sugar N37°W 14.55' mrkd "1/16S BT"
 15" Sugar N54°E 14.9' do
 9" Sugar S85°E 18.8' do
 7" Maple S58°W 21.55' do
 Set sq'd cedar post adjacent.
 E= 7855437.331 N= 230792.385

(b.) Found 1"ID I.pipe with 4" alum. MDNR cap. Set measuring nail with MDNR tag in the side of:
 21" Spruce S64°W 20.45' old blazes (1985 NBT)
 6" Sugar S07°E 5.2' scribing visible do
 7" Sugar N81°W 29.65' mrkd "1/4S NBT"
 8" Y.Birch N15°W 8.55' do
 Set sq'd cedar post adjacent.
 E= 7855833.359 N= 230773.753

Bearings are magnetic. Coordinates are MCS83, NAD83(2011) Epoch 2010.00, in meters. Coordinate Reference: NGS PID RL0593, E= 7868965.488 m. N= 221669.506 m.

Stephan J. Szyszkoski

09/07/2016



Professional Surveyor's License No.: 33986

page 1 of 1

Prepared By: S.J. Szyszkoski for the Michigan Dept. of Natural Resources, 427 N. US41 Baraga, MI 49908

LAND CORNER RECORDATION CERTIFICATE

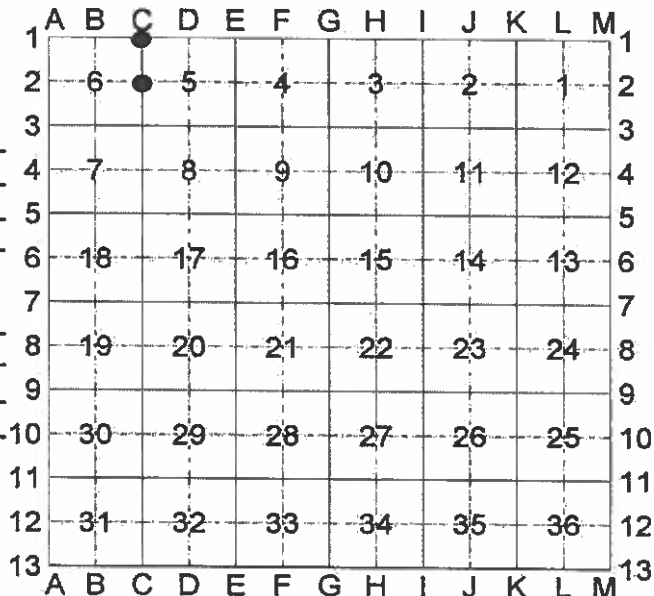
Authority: 1970 PA 74, MCL 54.205

Surveyor's Name: Stephan J. Szyszkoski

Field Survey Date: 07/13/2016

For corner(s) in: Houghton County

Original Public Land Survey Corner		Corner Code
a. S _____	T 51N R 36W	C01 (GCDB 200700)
a. S _____	T 52N R 36W	C13 (GCDB 200100)
b. S _____	T 51N R 36W	C02 (GCDB 200640)
S _____	T _____ R _____	_____
Property Corner		1/16 Corner Code
S _____	T _____ R _____	_____
S _____	T _____ R _____	_____
S _____	T _____ R _____	_____
S _____	T _____ R _____	_____



Part A. Corner History

a.) Corner common to Sections 5-6 T51N-R36W and Sections 31-32 T52N-R36W. 1963 - Billy D. Buckler RLS found and accepted a 1"ID iron pipe which he describes as having been set by Copper Range Company. No original evidence found. 11" Hard Maple S12°W 34 links, 9" B.Cherry S42°E 50 links, 21" Hard Maple N49°W 18 links.

b.) Quarter corner common to Sections 5 and 6. 1985 - K.L.Sackett RLS reestablished the corner position proportionate to the original record between Section corners north (39.00 ch. R) and south (40.00 ch. R). Set 1"IDx32" I.pipe with 4" aluminum cap. 7" Sugar S52°E 23.4', 8" Sugar N34°E 28.4', 7" Sugar S09°E 41.2'.

Part B: Surveyor's Report on Perpetuation, Restoration, Reestablishment, or Monumentation of Corner

a.) The 1963 monument was not recovered. Remonumented the 1963 position at record bearing and distance from the 1963 witnesses. Both Sugars are in good condition, the B.Cherry is a rotted stump.

b.) The 1985 monument was not recovered and has likely been destroyed by heavy equipment working the adjacent power line. Reestablished the 1985 position at record distance and at substantial record bearing from the 1985 witnesses Sugar S52°E and Sugar N34°E, both in good condition with markings visible. The position thus established is substantially at the record position, being 0.8' south and 0.9' east of the proportionate position noted in the 1985 record and is accepted as a careful and faithful reestablishment of the position of the original corner.

Part C: Field Evidence of Perpetuation or Monumentation of Corner

(a.) Set 1"IDx28" I.pipe with 2" alum. MDNR cap. Set measuring nail with MDNR tag in the side of:
 17" Sugar S18°W 22.7' old blazes (1963 NBT)
 22" Sugar N50°W 12.75' do do
 9" Sugar N20°E 28.4' mrkd "S32 NBT"
 5" Sugar S10°E 22.0' "S5 NBT"
 Set sq'd cedar post adjacent.
 E= 7854259.176 N= 231632.653

(b.) Set 1"IDx28" I.pipe with 2" alum. MDNR cap. Set measuring nail with MDNR tag in the side of:
 12" Sugar N46°E 28.75' old blazes (1985 NBT)
 11" Sugar S37°E 23.7' do do
 6" Sugar S68°E 20.25' mrkd "1/4S NBT"
 12" Sugar S03°E 40.25' do
 Set sq'd cedar post adjacent.
 E= 7854237.800 N= 230848.084

Bearings are magnetic. Coordinates are MCS83, NAD83(2011) Epoch 2010.00, in meters.
 Coordinate Reference: NGS PID RL0593, E= 7868965.488 m. N= 221669.506 m.

Stephan J. Szyszkoski

09/07/2016



LAND CORNER RECORDATION CERTIFICATE

Authority: 1970 PA 74, MCL 54.205

Surveyor's Name: Stephan J. Szyszkoski

Field Survey Date: 08/03/2016

For corner(s) in: Houghton County

Original Public Land Survey Corner

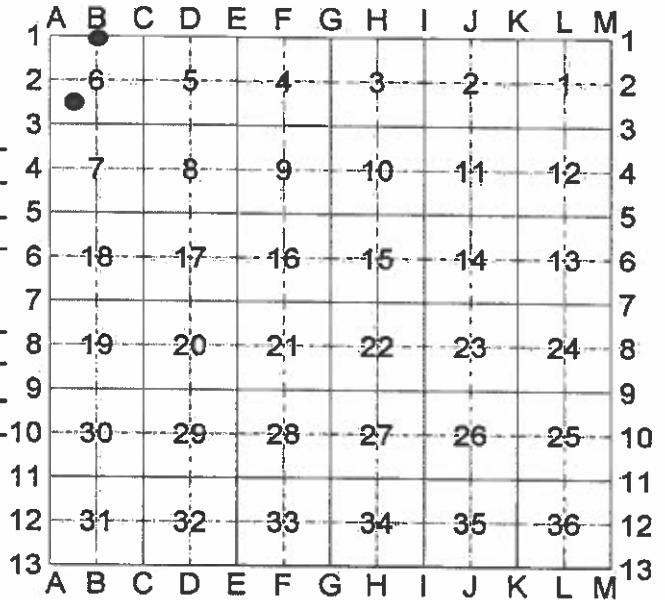
Corner Code

a. S _____	T <u>51N</u> R <u>36W</u>	B1 (GCDB 140700)
a. S _____	T <u>52N</u> R <u>36W</u>	B13 (GCDB 140100)
S _____	T _____ R _____	_____
S _____	T _____ R _____	_____

Property Corner

1/16 Corner Code

b. S <u>6</u>	T <u>51N</u> R <u>36W</u>	11 (GCDB 120620)
S _____	T _____ R _____	_____
S _____	T _____ R _____	_____
S _____	T _____ R _____	_____



Part A. Corner History

- a.) Quarter corner common to Section 6 T51N-R36W and Section 31 T52N-R36W. 1963 - Billy D. Buckler RLS remonumented the corner, replacing a wood post set by W. Kuusisto 10/19/54. Noted on post B.T. was found. Set 1"ID Iron pipe with 4" aluminum cap. 10" Hard Maple N05°E 21.5 links, 10" Hard Maple S50°E 42 links. The monument was recovered and additional witnesses were made by Dennis Destrampe RLS #18983, date unknown: 11" Maple S55°W 45.49', 8" Maple S15°W 15.80', 5" Maple S78°E 18.36', 5" Maple S78°W 40.31'.
- b.) Southwest 1/16 corner, Section 6. Not previously monumented.

Part B: Surveyor's Report on Perpetuation, Restoration, Reestablishment, or Monumentation of Corner

- a.) Found the 1963 monument disturbed, having been knocked over by equipment or fallen tree. Restored the 1963 position at record bearing and distance from the stump remains of one of the 1963 NBTs and from two of the Destrampe witnesses, Sugar S78°E and Sugar S15°W, both in good condition and found with UPEA #18983 tags set with spikes in the sides of the trees. Reset the 1963 monument at this position.
- b.) Established the position for the corner at the intersection of straight lines connecting opposite 1/16 corners, all monumented.

Part C: Field Evidence of Perpetuation or Monumentation of Corner

- a.) Reset 1"IDx36" I.pipe with 4" MI Dept. of Conservation cap. Found measuring nail with tag in the side of:
 - 9" Sugar S78°E 18.36' UPEA tag #18983
 - 9" Sugar S15°W 15.80' do
 Set measuring nail with MDNR tag in the side of:
 - 3" Sugar S44°E 5.65' mrkd "1/4S NBT"
 - 4" Sugar S83°W 47.2' do
 Set sq'd cedar post adjacent.

E= 7853457.444 N= 231655.131
- (b.) Set 1"IDx28" I.pipe with 2" alum. MDNR cap. Set measuring nail with MDNR tag in the side of:
 - 6" Sugar N70°E 11.95' mrkd "1/16S BT"
 - 9" Maple S28°E 5.9' do
 - 8" Sugar S63°W 23.65' do
 - 8" Sugar N74°W 18.35' do
 Set sq'd cedar post adjacent.

E= 7853023.321 N= 230484.495

Bearings are magnetic. Coordinates are MCS83, NAD83(2011) Epoch 2010.00, in meters.
 Coordinate Reference: NGS PID RL0593, E= 7868965.488 m. N= 221669.506 m.

Stephan J. Szyszkoski

09/07/2016



Professional Surveyor's License No.: 33986

LAND CORNER RECORDATION CERTIFICATE

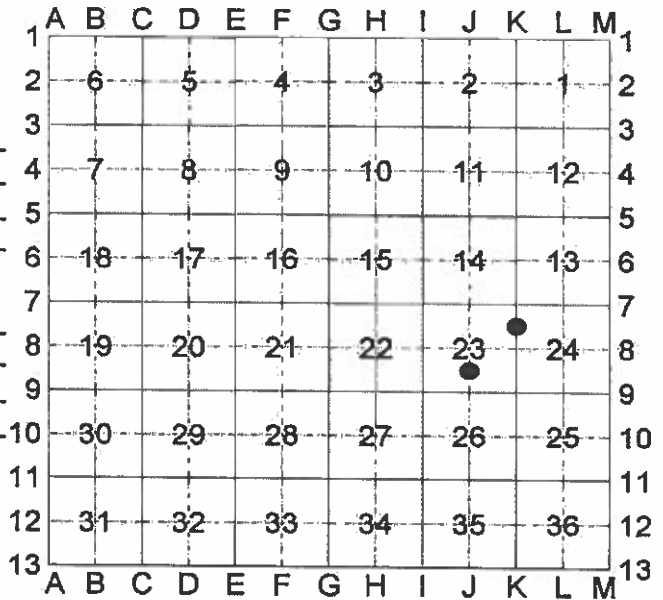
Authority: 1970 PA 74, MCL 54.205

Surveyor's Name: Stephan J. Szyszkoski

Field Survey Date: October 18, 2016

For corner(s) in: Houghton County

Original Public Land Survey Corner		Corner Code
S _____	T _____ R _____	_____
S _____	T _____ R _____	_____
S _____	T _____ R _____	_____
S _____	T _____ R _____	_____
Property Corner		1/16 Corner Code
a. S <u>23</u>	T <u>52N</u> R <u>36W</u>	<u>12 (GCDB 540320)</u>
a. S _____	T _____ R _____	_____
b. S <u>23</u>	T <u>52N</u> R <u>36W</u>	<u>7 (GCDB 600360)</u>
b. S <u>24</u>	T <u>52N</u> R <u>36W</u>	<u>3 (GCDB 600360)</u>



Part A. Corner History

a.) Center-South 1/16 corner, Section 23. Not previously monumented.

b.) North 1/16 corner between Sections 23 and 24. Not previously monumented.

Part B: Surveyor's Report on Perpetuation, Restoration, Reestablishment, or Monumentation of Corner

a.) Established the position for the corner midway and on a straight line between Quarter corner 1467.16' south and the Center of Section 23 1467.16' north.

b.) Established the position for the corner midway and on the Section line between Section corner 1324.74' north and Quarter corner 1324.74' south.

Part C: Field Evidence of Perpetuation or Monumentation of Corner

(a.) Set 1"IDx28" I.pipe with 2" alum. MDNR cap.
Set measuring nail with MDNR tag in the side of:
11" Sugar N18°W 19.25' mrkd "1/16S BT"
10" Sugar S87°E 11.35' do
23" Sugar S14°E 17.8' do
19" Sugar N62°W 34.75' do
E= 7860040.598 N= 234915.567

(b.) Set 1"IDx28" I.pipe with 2" alum. MDNR cap.
Set measuring nail with MDNR tag in the side of:
7" Basswood N11°W 1.6' mrkd "1/16S BT"
7" Sugar S76°E 24.4' do
11" Basswood S39°E 12.95' do
7" Sugar S78°W 17.95' do
Set sq'd cedar post adjacent.
E= 7860825.446 N= 235779.429

Bearings are magnetic. Coordinates are MCS83, NAD83(2011) Epoch 2010.00, in meters.
Coordinate Reference: NGS PID RL0502, E= 7857774.767 m. N= 234995.272 m.

Stephan J. Szyszkoski 11/03/2016



LAND CORNER RECORDATION CERTIFICATE

Authority: 1970 PA 74, MCL 54.205

Surveyor's Name: Stephan J. Szyszkoski

Field Survey Date: October 13, 2016

For corner(s) in: Houghton County

Original Public Land Survey Corner		Corner Code
S _____	T _____ R _____	_____
S _____	T _____ R _____	_____
S _____	T _____ R _____	_____
S _____	T _____ R _____	_____
Property Corner		1/16 Corner Code
a. S <u>28</u>	T <u>52N</u> R <u>36W</u>	<u>11 (GCDB 320220)</u>
a. S _____	T _____ R _____	_____
b. S <u>23</u>	T <u>52N</u> R <u>36W</u>	<u>5 (GCDB 540360)</u>
b. S _____	T _____ R _____	_____

1	A	B	C	D	E	F	G	H	I	J	K	L	M	1
2		6		5		4		3		2		1		2
3														3
4		7		8		9		10		11		12		4
5														5
6		18		17		16		15		14		13		6
7														7
8		19		20		21		22		23		24		8
9														9
10		30		29		28		27		26		25		10
11														11
12		31		32		33		34		35		36		12
13	A	B	C	D	E	F	G	H	I	J	K	L	M	13

Part A. Corner History

a.) Southwest 1/16 corner, Section 28. Not previously monumented.

b.) Center-North 1/16 corner, Section 23. Not previously monumented.

Part B: Surveyor's Report on Perpetuation, Restoration, Reestablishment, or Monumentation of Corner

a.) Established the position for the corner at the intersection of straight lines connecting opposite 1/16 corners, those to the north and south being monumented.

b.) Established the position for the corner midway and on a straight line between Quarter corner 1384.78' north and the Center of Section 23 1384.78' south.

Part C: Field Evidence of Perpetuation or Monumentation of Corner

(a.) Set 1"IDx28" I.pipe with 2" alum. MDNR cap.
Set measuring nail with MDNR tag in the side of:
18" Oak N30°W 31.9' mrkd "1/16S BT"
13" Maple East 3.8' do
17" Maple S08°E 27.15' do
7" Sugar S52°W 8.1' do
Set sq'd cedar post adjacent.
E= 7856340.696 N= 233556.708

(b.) Set 1"IDx28" I.pipe with 2" alum. MDNR cap.
Set measuring nail with MDNR tag in the side of:
7" Maple N34°E 10.45' mrkd "1/16S BT"
10" Maple S41°E 14.25' do
8" Maple S02°E 14.7' do
6" Sugar N45°W 24.15' do
Set sq'd cedar post adjacent.
E= 7860020.474 N= 235784.509

Bearings are magnetic. Coordinates are MCS83, NAD83(2011) Epoch 2010.00, in meters
Coordinate Reference: NGS PID RL0502, E= 7857774.767 m. N= 234995.272 m.

Stephan J. Szyszkoski

11/03/2016



Professional Surveyor's License No.: 33986

page 1 of 1

Prepared By: S.J. Szyszkoski for the Michigan Dept. of Natural Resources, 427 N. US41 Baraga, MI 49908

LAND CORNER RECORDATION CERTIFICATE

Authority: 1970 PA 74, MCL 54.205

Surveyor's Name: Stephan J. Szyszkoski

Field Survey Date: October 11, 2016

For corner(s) in: Houghton County

Original Public Land Survey Corner		Corner Code
S _____	T _____ R _____	_____
S _____	T _____ R _____	_____
S _____	T _____ R _____	_____
S _____	T _____ R _____	_____
Property Corner		1/16 Corner Code
a. S <u>29</u>	T <u>52N</u> R <u>36W</u>	<u>9 (GCDB 260240)</u>
a. S _____	T _____ R _____	_____
b. S <u>29</u>	T <u>52N</u> R <u>36W</u>	<u>6 (GCDB 260260)</u>
b. S _____	T _____ R _____	_____

1	A	B	C	D	E	F	G	H	I	J	K	L	M	1
2		6		5		4		3		2		1		2
3														3
4		7		8		9		10		11		12		4
5														5
6		18		17		16		15		14		13		6
7														7
8		19		20		21		22		23		24		8
9														9
10		30		29		28		27		26		25		10
11														11
12		31		32		33		34		35		36		12
13	A	B	C	D	E	F	G	H	I	J	K	L	M	13

Part A. Corner History

- a.) Center-east 1/16 corner, Section 29. Not previously monumented.
- b.) Northeast 1/16 corner, Section 29. Not previously monumented.

Part B: Surveyor's Report on Perpetuation, Restoration, Reestablishment, or Monumentation of Corner

- a.) Established the position for the corner midway and on a straight line between Quarter corner 1321.01' east and Center of Section 29 1321.01' west.
- b.) Established the position for the corner at the intersection of straight lines connecting opposite 1/16 corners, all monumented.

Part C: Field Evidence of Perpetuation or Monumentation of Corner

(a.) Set 1"IDx28" I.pipe with 2" alum. MDNR cap. Set measuring nail with MDNR tag in the side of: 5" Poplar N15°W 8.75' mrkd "1/16S BT" 8" Y.Birch S22°E 10.1' do 6" Maple S19°W 11.55' do 10" Sugar S69°W 14.85' do Set sq'd cedar post adjacent. E= 7855531.464 N= 233994.323	(b.) Set 1"IDx28" I.pipe with 2" alum. MDNR cap. Set measuring nail with MDNR tag in the side of: 7" Ironwood N28°E 12.9' mrkd "1/16S BT" 11" Sugar S04°E 30.05' do 11" Sugar S40°W 9.75' do 12" Basswood N30°W 15.45' do Set sq'd cedar post adjacent. E= 7855546.918 N= 234397.487
--	---

Bearings are magnetic. Coordinates are MCS83, NAD83(2011) Epoch 2010.00, in meters
Coordinate Reference: NGS PID RL0502, E= 7857774.767 m. N= 234995.272 m.

Stephan J. Szyszkoski 11/03/2016



LAND CORNER RECORDATION CERTIFICATE

Authority: 1970 PA 74, MCL 54.205

Surveyor's Name: Stephan J. Szyszkoski

Field Survey Date: Oct. 4, 2016

For corner(s) in: Houghton County

Original Public Land Survey Corner		Corner Code
S _____	T _____ R _____	_____
S _____	T _____ R _____	_____
S _____	T _____ R _____	_____
S _____	T _____ R _____	_____
Property Corner		1/16 Corner Code
a. S <u>29</u>	T <u>52N</u> R <u>36W</u>	<u>4 (GCDB 220260)</u>
a. S _____	T _____ R _____	_____
b. S <u>29</u>	T <u>52N</u> R <u>36W</u>	<u>D10 (GCDB 240240)</u>
b. S _____	T _____ R _____	_____

1	A	B	C	D	E	F	G	H	I	J	K	L	M	1
2		6		5		4		3		2		1		2
3														3
4		7		8		9		10		11		12		4
5														5
6		18		17		16		15		14		13		6
7														7
8		19		20		21		22		23		24		8
9														9
10		30		29		28		27		26		25		10
11														11
12		31		32		33		34		35		36		12
13	A	B	C	D	E	F	G	H	I	J	K	L	M	13

Part A. Corner History

a.) Northwest 1/16 corner, Section 29. A 1-1/2" ID iron pipe was found by the undersigned in 1998. Found no other record.

b.) Center of Section 29. A 1-1/2" ID iron pipe was found by the undersigned in 1998. Found no other record.

Part B: Surveyor's Report on Perpetuation, Restoration, Reestablishment, or Monumentation of Corner

a.) At a position substantially at the intersection of straight lines connecting opposite 1/16 corners (those to the north, east, and west known to be monumented), I found a 1-1/2" ID iron pipe with a 1" sq. iron pin set inside of it. Found 4 witnesses trees with overgrown blazes facing the corner in which trees I found measuring nail with tags PS #32336. Accepted the pipe as a careful and faithful determination of the position of the corner.

b.) At a position that is substantially the intersection of straight lines connecting opposite 1/4 corners of Section 29, I found a 1-1/2" ID iron pipe, projecting 1.4' above ground, with overgrown blazes on 4 trees marked as witnesses facing it. The witness trees contain measuring nails with tag PS #32336. Accepted the pipe as a careful and faithful determination of the position of the corner.

Part C: Field Evidence of Perpetuation or Monumentation of Corner

a.) Found 1-1/2" ID iron pipe with 1" sq. pin inside. Found measuring nail with tag #32336 in:
 14" triple Maple N52°E 12.8' overgrown blazes
 4" Ironwood S58°E 6.15' do
 6" Sugar S62°W 25.5' do
 8" Sugar N57°W 18.85' do
 Set sq'd cedar post adjacent.
 E= 7854727.957 N= 234383.858

(b.) Found 1-1/2" ID iron pipe. Found measuring nails with tags #32336 in:
 11" Sugar N56°E 22.65' overgrown blazes
 12" Sugar S65°E 6.4' do
 4" Sugar S52°W 15.45' do
 6" Sugar N38°W 15.85' do
 Set sq'd cedar post adjacent.
 E= 7855128.937 N= 233986.378

Bearings are magnetic. Coordinates are MCS83, NAD83(2011) Epoch 2010.00, in meters
 Coordinate Reference: NGS PID RL0502, E= 7857774.767 m. N= 234995.272 m.

Stephan J. Szyszkoski 11/03/2016



LAND CORNER RECORDATION CERTIFICATE

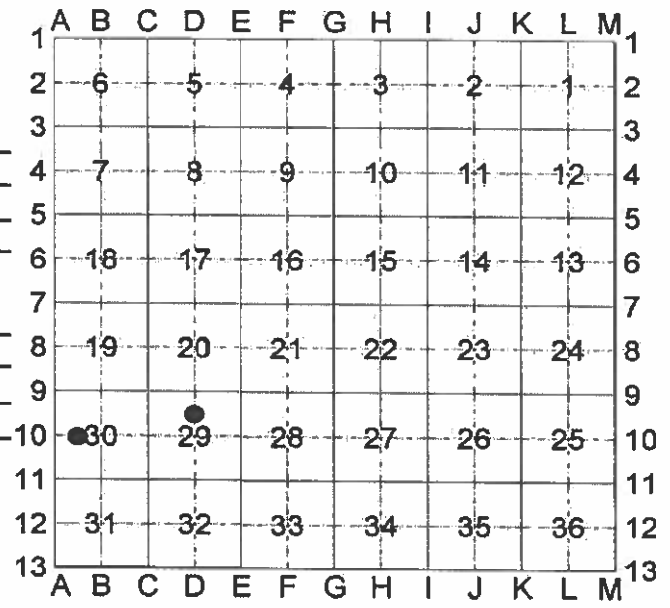
Authority: 1970 PA 74, MCL 54.205

Surveyor's Name: Stephan J. Szyszkoski

Field Survey Date: Oct. 4, 2016

For corner(s) in: Houghton County

Original Public Land Survey Corner		Corner Code
S _____	T _____ R _____	_____
S _____	T _____ R _____	_____
S _____	T _____ R _____	_____
S _____	T _____ R _____	_____
Property Corner		1/16 Corner Code
a. S <u>30</u>	T <u>52N</u> R <u>36W</u>	<u>8 (GCDB 120240)</u>
a. S _____	T _____ R _____	_____
b. S <u>29</u>	T <u>52N</u> R <u>36W</u>	<u>5 (GCDB 240260)</u>
b. S _____	T _____ R _____	_____



Part A. Corner History

- a.) Center-West 1/16 corner, Section 30. Not previously monumented.
- b.) Center-North 1/16 corner, Section 29. A 1-1/2" ID iron pipe was found by the undersigned in 1998. Found no other record.

Part B: Surveyor's Report on Perpetuation, Restoration, Reestablishment, or Monumentation of Corner

- a.) Established the position for the corner on the E-W 1/4 line of Section 30 1335.35' west of the monumented Center of Section 30 and 1380.08' east of the Quarter corner, the position being proportionate to the dimensions derived from the GLO original plat of this township.
- b.) Found a 1-1/2" ID iron pipe, projecting 1.7' above ground substantially midway and on a straight line between the Center of Section 29 and the North 1/4 corner of Section 29. Found 4 trees with overgrown blazes facing the pipe, in the sides of which were found nails with tags PS #32336. Accepted the pipe as a careful and faithful determination of the position of the corner.

Part C: Field Evidence of Perpetuation or Monumentation of Corner

(a.) Set 1"IDx28" I.pipe with 2" alum. MDNR cap. Set measuring nail with MDNR tag in the side of: 7" W.Pine N58°E 7.1' mrkd "1/16S BT" 6" W.Pine S19°W 15.3' do 7" W.Pine S89°W 8.0' do 8" Maple N20°W 12.5' do Set sq'd cedar post adjacent. E= 7853116.478 N= 234062.566	(b.) Found 1-1/2" ID iron pipe. Found measuring nails with tags #32336 in: 9" Sugar N26°W 16.6' overgrown blazes 12" Sugar N82°E 18.5' do 10" Sugar S06°E 14.6' do 9" Sugar S72°W 14.95' do Set sq'd cedar post adjacent. E= 7855141.150 N= 234398.854
---	---

Bearings are magnetic. Coordinates are MCS83, NAD83(2011) Epoch 2010.00, in meters.
Coordinate Reference: NGS PID RL0502, E= 7857774.767 m. N= 234995.272 m.

Stephan J. Szyszkoski 11/03/2016



LAND CORNER RECORDATION CERTIFICATE

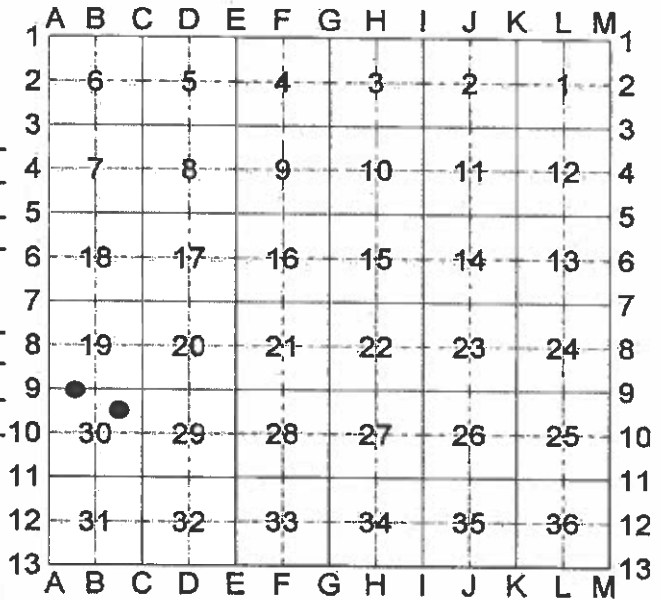
Authority: 1970 PA 74, MCL 54.205

Surveyor's Name: Stephan J. Szyszkoski

Field Survey Date: Sept. 22, 2016

For corner(s) in: Houghton County

Original Public Land Survey Corner		Corner Code
S _____	T _____ R _____	_____
S _____	T _____ R _____	_____
S _____	T _____ R _____	_____
S _____	T _____ R _____	_____
Property Corner		1/16 Corner Code
a. S <u>30</u>	T <u>52N</u> R <u>36W</u>	<u>6 (GCDB 160260)</u>
a. S _____	T _____ R _____	_____
b. S <u>19</u>	T <u>52N</u> R <u>36W</u>	<u>15 (GCDB 120300)</u>
b. S <u>30</u>	T <u>52N</u> R <u>36W</u>	<u>1 (GCDB 120300)</u>



Part A. Corner History

- a.) Northeast 1/16 corner, Section 30. Not previously monumented.
- b.) West 1/16 corner between Sections 19 and 30. Not previously monumented.

Part B: Surveyor's Report on Perpetuation, Restoration, Reestablishment, or Monumentation of Corner

- a.) Established the position for the corner at the intersection of straight lines connecting opposite 1/16 corners, those to the north and east known to be monumented.
- b.) Established the position for the corner on the Section line between Section corner 1431.79' west (20.60 ch. GLO) and Quarter corner 1390.08' east (20.00 ch. GLO), proportionate to the dimensions given on the original GLO plat of this township.

Part C: Field Evidence of Perpetuation or Monumentation of Corner

(a.) Set 1"IDx28" I.pipe with 2" alum. MDNR cap. Set measuring nail with MDNR tag in the side of: 21" Oak N40°E 6.65' mrkd "1/16S BT" 5" Oak S16°E 19.05' do 7" Oak S52°W 18.5' do 8" Maple N53°W 11.45' do Set sq'd cedar post adjacent. E= 7853932.065 N= 234418.143	(b.) Set 1"IDx28" I.pipe with 2" alum. MDNR cap. Set measuring nail with MDNR tag in the side of: 9" Maple N58°E 1.9' mrkd "1/16S BT" 9" Y.Birch S09°W 15.95' do 8" Maple S60°W 18.45' do 10" Maple N42°W 6.8' do Set sq'd cedar post adjacent. E= 7853151.456 N= 234901.146
--	--

Bearings are magnetic. Coordinates are MCS83, NAD83(2011) Epoch 2010.00, in meters
Coordinate Reference: NGS PID RL0502, E= 7857774.767 m. N= 234995.272 m.

Stephan J. Szyszkoski

11/03/2016



LAND CORNER RECORDATION CERTIFICATE

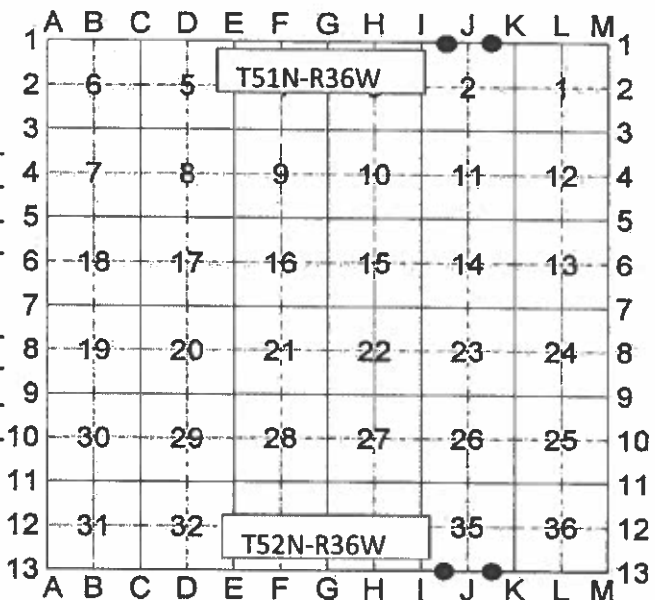
Authority: 1970 PA 74, MCL 54.205

Surveyor's Name: Stephan J. Szyszkoski

Field Survey Date: June 28, 2016

For corner(s) in: Houghton County

Original Public Land Survey Corner		Corner Code
S _____	T _____ R _____	_____
S _____	T _____ R _____	_____
S _____	T _____ R _____	_____
S _____	T _____ R _____	_____
Property Corner		1/16 Corner Code
a. S <u>35</u>	T <u>52N</u> R <u>36W</u>	<u>16 (GCDB 560100)</u>
a. S <u>2</u>	T <u>51N</u> R <u>36W</u>	<u>2 (GCDB 560700)</u>
b. S <u>35</u>	T <u>52N</u> R <u>36W</u>	<u>15 (GCDB 520100)</u>
b. S <u>2</u>	T <u>51N</u> R <u>36W</u>	<u>1 (GCDB 520700)</u>



Part A. Corner History

- a.) East 1/16 corner between Section 35 T52N-R36W and Section 2 T51N-R36W. Not previously monumented.
- b.) West 1/16 corner between Section 35 T52N-R36W and Section 2 T51N-R36W. Not previously monumented.

Part B: Surveyor's Report on Perpetuation, Restoration, Reestablishment, or Monumentation of Corner

- a.) Established the position for the corner midway and on the Township Line between Section corner 1314.43' east and Quarter corner 1314.43' west.
- b.) Established the position for the corner midway and on the Township Line between Section corner 1313.90' west and Quarter corner 1313.90' east.

Part C: Field Evidence of Perpetuation or Monumentation of Corner

- | | |
|---|---|
| <p>(a.) Set 1"IDx28" I.pipe with 2" alum. MDNR cap. Set measuring nail with MDNR tag in the side of:
 5" Hemlock N59°E 19.5' mrkd "1/16S BT"
 10" Maple S30°E 11.8' do
 8" Maple S53°W 15.9' do
 3" Hemlock N42°W 11.0' do
 Set sq'd cedar post adjacent.
 E= 7860301.243 N= 231512.581</p> | <p>(b.) Set 1"IDx28" I.pipe with 2" alum. MDNR cap. Set measuring nail with MDNR tag in the side of:
 4" Sugar N70°E 13.4' mrkd "1/16S BT"
 8" Sugar S28°E 13.6' do
 4" Sugar S51°W 10.25' do
 4" Sugar N15°W 15.0' do
 Set sq'd cedar post adjacent.
 E= 7859500.337 N= 231526.777</p> |
|---|---|

Bearings are magnetic. Coordinates are MCS83, NAD83(2011) Epoch 2010.00, in meters. Coordinate Reference: NGS PID RL0502, E= 7857774.767 m. N= 234995.272 m.

Stephan J. Szyszkoski 11/03/2016



LAND CORNER RECORDATION CERTIFICATE

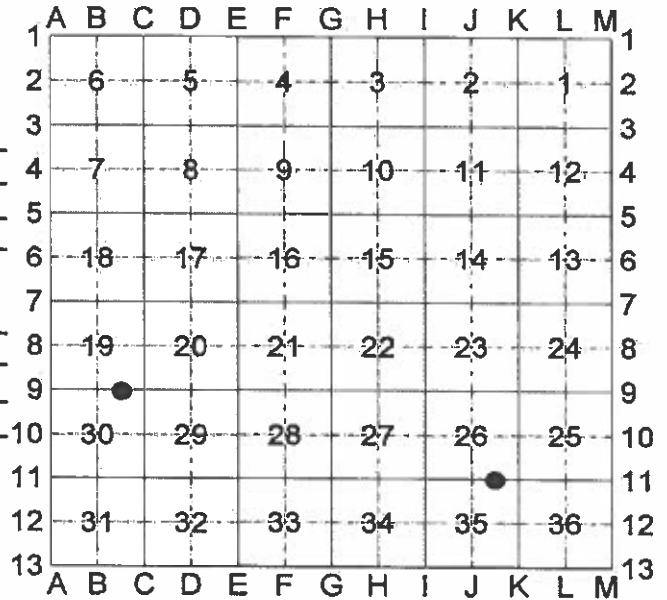
Authority: 1970 PA 74, MCL 54.205

Surveyor's Name: Stephan J. Szyszkoski

Field Survey Date: See below

For corner(s) in: Houghton County

Original Public Land Survey Corner		Corner Code
S _____	T _____ R _____	_____
S _____	T _____ R _____	_____
S _____	T _____ R _____	_____
S _____	T _____ R _____	_____
Property Corner		1/16 Corner Code
a. S <u>26</u>	T <u>52N</u> R <u>36W</u>	<u>16 (GCDB 560200)</u>
a. S <u>35</u>	T <u>52N</u> R <u>36W</u>	<u>2 (GCDB 560200)</u>
b. S <u>19</u>	T <u>52N</u> R <u>36W</u>	<u>16 (GCDB 160300)</u>
b. S <u>30</u>	T <u>52N</u> R <u>36W</u>	<u>2 (GCDB 160300)</u>



Part A. Corner History

- a.) East 1/16 corner between Sections 26 and 35. Not previously monumented.
- b.) East 1/16 corner between Sections 19 and 30. Not previously monumented.

Part B: Surveyor's Report on Perpetuation, Restoration, Reestablishment, or Monumentation of Corner

- a.) June 27, 2016: Established the position for the corner midway and on the Section line between Section corner 1333.94' east and Quarter corner 1333.94' west.
- b.) Sept. 21, 2016: Established the position for the corner midway and on the Section line between Section corner 1237.64' east and Quarter corner 1237.64' west.

Part C: Field Evidence of Perpetuation or Monumentation of Corner

(a.) Set 1"IDx28" I.pipe with 2" alum. MDNR cap. Set measuring nail with MDNR tag in the side of: 4" Sugar N11°E 17.05' mrkd "1/16S BT" 9" Sugar S67°E 29.1' do 14" Sugar S10°W 20.55' do 7" Sugar N58°W 16.5' do Set sq'd cedar post adjacent. E= 7860415.268 N= 233093.226	(b.) Set 1"IDx28" I.pipe with 2" alum. MDNR cap. Set measuring nail with MDNR tag in the side of: 10" Maple N03°E 17.35' mrkd "1/16S BT" 9" Maple S89°E 13.15' do 9" Maple S52°W 6.0' do 9" Maple N34°W 11.0' do Set sq'd cedar post adjacent. E= 7853946.199 N= 234835.476
---	--

Bearings are magnetic. Coordinates are MCS83, NAD83(2011) Epoch 2010.00, in meters.
Coordinate Reference: NGS PID RL0502, E= 7857774.767 m. N= 234995.272 m.

Stephan J. Szyszkoski

11/03/2016



Professional Surveyor's License No.: 33986

page 1 of 1

Prepared By: S.J. Szyszkoski for the Michigan Dept. of Natural Resources, 427 N. US41 Baraga, MI 49908

LAND CORNER RECORDATION CERTIFICATE

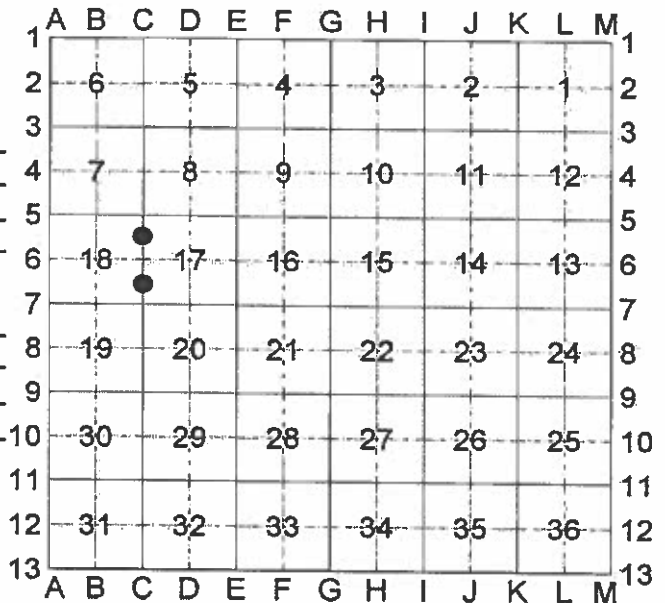
Authority: 1970 PA 74, MCL 54.205

Surveyor's Name: Stephan J. Szyszkoski

Field Survey Date: Aug. 22, 2016 & Oct. 11 2016

For corner(s) in: Houghton County

Original Public Land Survey Corner		Corner Code
S _____	T _____ R _____	_____
S _____	T _____ R _____	_____
S _____	T _____ R _____	_____
S _____	T _____ R _____	_____
Property Corner		1/16 Corner Code
a. S <u>17</u>	T <u>51N</u> R <u>35W</u>	<u>10 (GCDB 200420)</u>
a. S <u>18</u>	T <u>51N</u> R <u>35W</u>	<u>14 (GCDB 200420)</u>
b. S <u>17</u>	T <u>51N</u> R <u>35W</u>	<u>3 (GCDB 200460)</u>
b. S <u>18</u>	T <u>51N</u> R <u>35W</u>	<u>7 (GCDB 200460)</u>



Part A. Corner History

a.) South 1/16 corner between Sections 17 and 18. Not previously monumented.



b.) North 1/16 corner between Sections 17 and 18. Not previously monumented.

Part B: Surveyor's Report on Perpetuation, Restoration, Reestablishment, or Monumentation of Corner

a.) Aug. 22, 2016. Established the position for the corner midway and on the Section line between Section corner 1323.71' south and Quarter corner 1323.71' north.

b.) Oct. 11, 2016. Established the position for the corner midway and on the Section line between Section corner 1322.66' north and Quarter corner 1322.66' south.

Part C: Field Evidence of Perpetuation or Monumentation of Corner

(a.) Set 1"IDx28" I.pipe with 2" alum. MDNR cap. Set measuring nail with MDNR tag in the side of:
 6" Sugar N07°E 22.25' mrkd "1/16S BT"
 6" Sugar S72°E 31.8' do
 16" Sugar S03°E 8.8' do
 4" Sugar N53°W 7.85' do
 Set sq'd cedar post adjacent.
 E= 7863862.454 N= 227004.365

(b.) Set 1"IDx28" I.pipe with 2" alum. MDNR cap. Set measuring nail with MDNR tag in the side of:
 3" Sugar N31°E 4.15' mrkd "1/16S BT"
 10" Sugar S33°W 7.4' do
 8" Y.Birch N80°W 11.45' do
 6" Sugar N23°W 6.4' do
 Set sq'd cedar post adjacent.
 E= 7863874.546 N= 227810.815

Bearings are magnetic. Coordinates are MCS83, NAD83(2011) Epoch 2010.00, in meters. Coordinate Reference: NGS PID RL0593, E= 7868965.488 m. N= 221669.506 m.

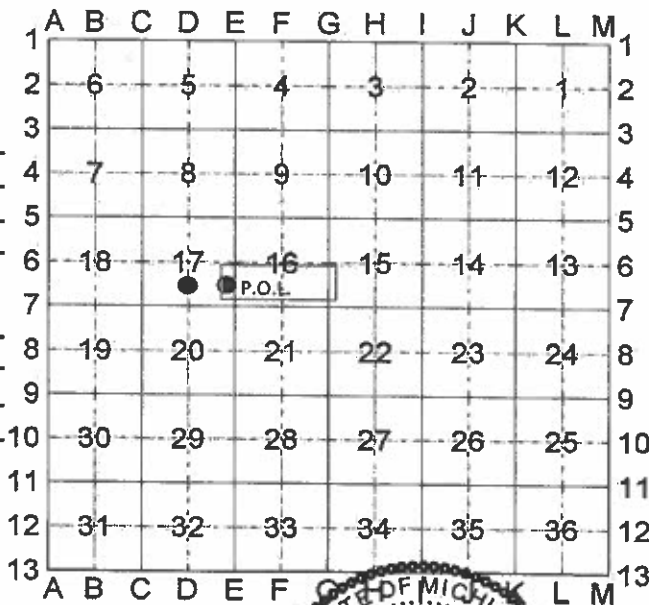
Stephan J. Szyszkoski 01/04/2017

LAND CORNER RECORDATION CERTIFICATE

Authority: 1970 PA 74, MCL 54.205

Surveyor's Name: Stephan J. Szyszkoski Field Survey Date: October 11, 2016
 For corner(s) in: Houghton County

Original Public Land Survey Corner		Corner Code
S _____	T _____ R _____	_____
S _____	T _____ R _____	_____
S _____	T _____ R _____	_____
S _____	T _____ R _____	_____
Property Corner		1/16 Corner Code
a. S <u>17</u>	T <u>51N</u> R <u>35W</u>	<u>12 (GCDB 240420)</u>
S _____	T _____ R _____	_____
b. S <u>17</u>	T <u>51N</u> R <u>35W</u>	<u>P.O.L. btwn #12 and #14</u>
S _____	T _____ R _____	_____



Part A. Corner History

a.) Center-South 1/16 corner, Section 17. Not previously monumented.

b.) Point on Line (P.O.L.). A point of convenience on the South 1/16 line of Section 17. Not previously monumented.



Part B: Surveyor's Report on Perpetuation, Restoration, Reestablishment, or Monumentation of Corner

a.) Established the position for the corner midway and on a straight line between Quarter corner 1321.58' south and the intersection of quarter lines of Section 17, 1321.58' north.

b.) Established the position for the corner on the South 1/16 line approximately 263 feet west of 1/16 corner #14, Section 17 and 2379.16' east of 1/16 corner #12. This position is one of convenience, being useful to current MDNR timber harvest operations.

Part C: Field Evidence of Perpetuation or Monumentation of Corner

(a.) Set 1"IDx28" I.pipe with 2" alum. MDNR cap.
 Set measuring nail with MDNR tag in the side of:
 8" twin Maple N34°E 14.0' mrkd "1/16S BT"
 11" Maple South 10.6' do
 4" Maple S43°W 9.6' do
 6" Sugar N36°W 14.25' do
 Set sq'd cedar post adjacent.
 E= 7864668.132 N= 227005.890

(b.) Set 1"IDx28" I.pipe with 2" alum. MDNR cap
 Set measuring nail with MDNR tag in the side of:
 11" Y.Birch N25°E 10.5' mrkd "POL BT"
 3" Balsam S44°E 5.8' do
 6" Maple S20°W 8.65' do
 4" Maple N29°W 7.7' do
 Set sq'd cedar post adjacent.
 E= 7865393.223 N= 227007.362

Bearings are magnetic. Coordinates are MCS83, NAD83(2011) Epoch 2010.00, in meters.
 Coordinate Reference: NGS PID RL0593, E= 7868965.488 m. N= 221669.506 m.

Stephan J. Szyszkoski 01/04/2017

LAND CORNER RECORDATION CERTIFICATE

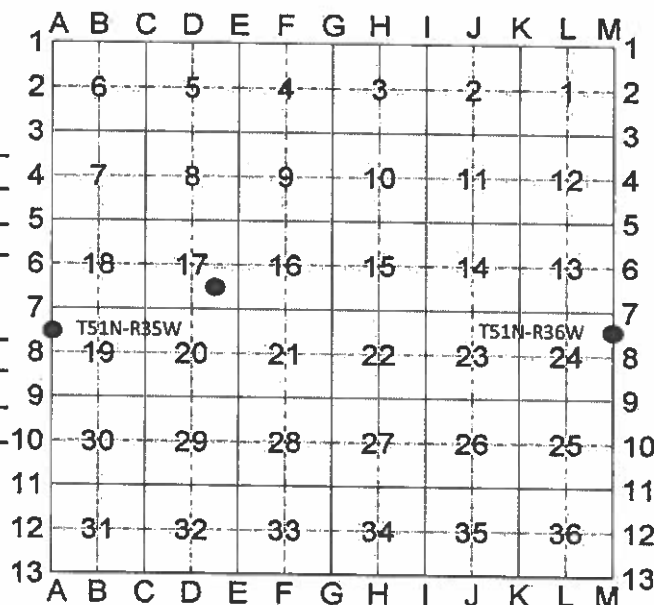
Authority: 1970 PA 74, MCL 54.205

Surveyor's Name: Stephan J. Szyszkoski

Field Survey Date: October 12, 2016

For corner(s) in: Houghton County

Original Public Land Survey Corner		Corner Code
S _____	T _____ R _____	_____
S _____	T _____ R _____	_____
S _____	T _____ R _____	_____
S _____	T _____ R _____	_____
Property Corner		1/16 Corner Code
a. S <u>17</u>	T <u>51N</u> R <u>35W</u>	<u>13 (GCDB 260420)</u>
S _____	T _____ R _____	_____
b. S <u>19</u>	T <u>51N</u> R <u>35W</u>	<u>3 (GCDB100360)</u>
S _____	T _____ R _____	_____
b. S <u>24</u>	T <u>51N</u> R <u>36W</u>	<u>7 (GCDB 700360)</u>
S _____	T _____ R _____	_____



Part A. Corner History

- a.) Southeast 1/16 corner, Section 17. Not previously monumented.
- b.) North 1/16 corner between Section 19 T51N-R35W and Section 24 T51N-R36W. Not previously monumented.

Part B: Surveyor's Report on Perpetuation, Restoration, Reestablishment, or Monumentation of Corner

- a.) Established the position for the corner at the intersection of straight lines connecting opposite 1/16 corners.
- b.) Established the position for the corner midway and on the Range line between Section corner 1318.33' north and Quarter corner 1318.33' south.

Part C: Field Evidence of Perpetuation or Monumentation of Corner

(a.) Set 1"IDx28" I.pipe with 2" alum. MDNR cap. Set measuring nail with MDNR tag in the side of:
 3" Cherry N30°E 0.45' mrkd "1/16S BT"
 7" twin Maple N86°E 25.95' do
 9" Sugar S13°W 32.45' do
 5" W.Pine S85°W 22.2' do
 Set sq'd cedar post adjacent.
 E= 7865070.772 N= 227006.709

(b.) Set 3/8"x8" iron spike driven through a plastic cap PS 33986 into a root of a 10" Maple (the SW'ly BT below). Set measuring nail with MDNR tag in the side of:
 4" Sugar North 20.1' mrkd "1/16S BT"
 5" Sugar N65°E 18.5' do
 8" Sugar S77°E 12.0' do
 10" Maple S55°W 0.95' do
 E= 7862189.685 N= 226235.055

Bearings are magnetic. Coordinates are MCS83, NAD83(2011) Epoch 2010.00, in meters
 Coordinate Reference: NGS PID RL0593, E= 7868965.488 m. N= 221669.506 m.

Stephan J. Szyszkoski

01/04/2017



Professional Surveyor's License No.: 33986

page 1 of 1

Prepared By: S.J. Szyszkoski for the Michigan Dept. of Natural Resources, 427 N. US41 Baraga, MI 49908

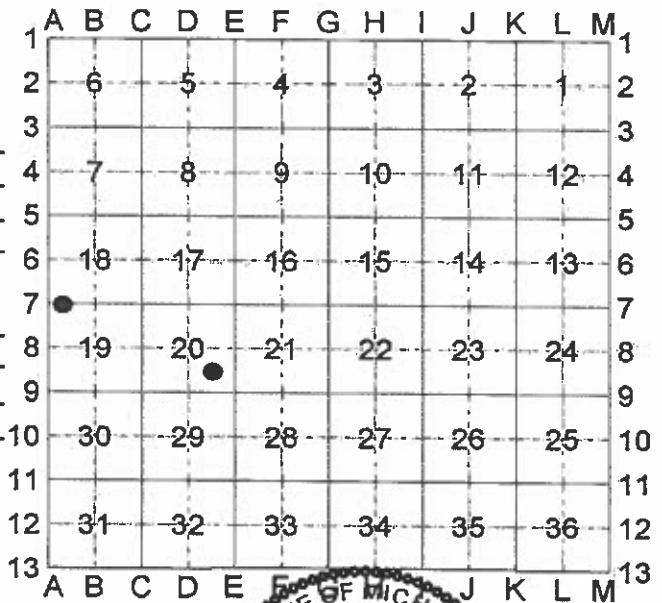
LAND CORNER RECORDATION CERTIFICATE

Authority: 1970 PA 74, MCL 54.205

Surveyor's Name: Stephan J. Szyszkoski Field Survey Date: Oct. 16, 2016 & Oct. 24, 2016

For corner(s) in: Houghton County

Original Public Land Survey Corner		Corner Code
S _____	T _____ R _____	_____
S _____	T _____ R _____	_____
S _____	T _____ R _____	_____
S _____	T _____ R _____	_____
Property Corner		1/16 Corner Code
a. S <u>20</u>	T <u>51N</u> R <u>35W</u>	<u>13 (GCDB 260320)</u>
S _____	T _____ R _____	_____
b. S <u>18</u>	T <u>51N</u> R <u>35W</u>	<u>P.O.L. btwn A7 & B7</u>
b. S <u>19</u>	T <u>51N</u> R <u>35W</u>	<u>P.O.L. btwn A7 & B7</u>



Part A. Corner History

a.) Southeast 1/16 corner, Section 20. Not previously monumented.

b.) Point on Line (P.O.L.). A point of convenience on the Section line between Sections 18 and 19. Not previously monumented.



Part B: Surveyor's Report on Perpetuation, Restoration, Reestablishment, or Monumentation of Corner

a.) Oct. 24, 2016. Established the position for the corner at the intersection of straight lines connecting opposite 1/16 corners.

b.) Oct. 16, 2016. Established the position for the corner on the Section line between corner A7 501.73' west and corner B7 2271.78' east. This position is one of convenience, being useful to current MDNR timber harvest operations.

Part C: Field Evidence of Perpetuation or Monumentation of Corner

(a.) Set 1"IDx28" I.pipe with 2" alum. MDNR cap. Set measuring nail with MDNR tag in the side of:
 9" Maple S44°E 8.1' mrkd "1/16S BT"
 4" Sugar S16°E 12.3' do
 12" Maple S62°W 15.85' do
 11" Y.Birch N70°W 19.95' do
 Set sq'd cedar post adjacent.
 E= 7865014.485 N= 225394.709

(b.) Set 1"IDx28" I.pipe with 2" alum. MDNR cap. Set measuring nail with MDNR tag in the side of:
 4" Sugar S35°E 10.15' mrkd "POL BT"
 13" Sugar S32°W 8.45' do
 5" Sugar N70°W 16.5' do
 4" Y.Birch N13°W 17.4' do
 Set sq'd cedar post adjacent.
 E= 7862352.177 N= 226633.375

Bearings are magnetic. Coordinates are MCS83, NAD83(2011) Epoch 2010.00, in meters. Coordinate Reference: NGS PID RL0593, E= 7868965.488 m. N= 221669.506 m.

Stephan J. Szyszkoski 01/04/2017

LAND CORNER RECORDATION CERTIFICATE

Authority: 1970 PA 74, MCL 54.205

Surveyor's Name: Stephan J. Szyszkoski

Field Survey Date: October 25, 2016

For corner(s) in: Houghton County

Original Public Land Survey Corner

Corner Code

S _____	T _____	R _____	_____
S _____	T _____	R _____	_____
S _____	T _____	R _____	_____
S _____	T _____	R _____	_____

Property Corner

1/16 Corner Code

a. S <u>20</u>	T <u>51N</u>	R <u>35W</u>	<u>9</u> (GCDB 260340)
S _____	T _____	R _____	_____
b. S <u>21</u>	T <u>51N</u>	R <u>35W</u>	<u>4</u> (GCDB 320360)
S _____	T _____	R _____	_____

1	A	B	C	D	E	F	G	H	I	J	K	L	M	1
2		6		5		4		3		2		1		2
3														3
4		7		8		9		10		11		12		4
5														5
6		18		17		16		15		14		13		6
7														7
8		19		20		21		22		23		24		8
9														9
10		30		29		28		27		26		25		10
11														11
12		31		32		33		34		35		36		12
13	A	B	C	D	E	F	G	H	I	J	K	L	M	13

Part A. Corner History

a.) Center-East 1/16 corner, Section 20. Not previously monumented.

b.) Northwest 1/16 corner, Section 21. Not previously monumented.



Part B: Surveyor's Report on Perpetuation, Restoration, Reestablishment, or Monumentation of Corner

a.) Established the position for the corner midway and on a straight line between Quarter corner 1332.28' east and the intersection of quarter lines of Section 20 1332.28' west.

b.) Established the position for the corner at the intersection of straight lines connecting opposite 1/16 corners, those to the north and south being monumented.

Part C: Field Evidence of Perpetuation or Monumentation of Corner

(a.) Set 1"IDx28" I.pipe with 2" alum. MDNR cap.
Set measuring nail with MDNR tag in the side of:
7" Sugar S66°E 5.45' mrkd "1/16S BT"
4" Sugar S27°W 10.6' do
18" Y.Birch S80°W 13.2' do
14" Y.Birch N18°W 15.55' do
Set sq'd cedar post adjacent.
E= 7865031.985 N= 225794.540

(b.) Set 1"IDx28" I.pipe with 2" alum. MDNR cap.
Set measuring nail with MDNR tag in the side of:
5" Sugar N17°E 7.05' Fd. squared with old blazes
15" Sugar S36°E 2.8' mrkd "1/16S BT"
4" Sugar S49°W 4.4' do
7" Sugar N54°W 7.5' do
Set Sq'd cedar post adjacent.
E= 7865850.861 N= 226195.082

Bearings are magnetic. Coordinates are MCS83, NAD83(2011) Epoch 2010.00, in meters.
Coordinate Reference: NGS PID RL0593, E= 7868965.488 m. N= 221669.506 m.

Stephan J. Szyszkoski 01/04/2017

LAND CORNER RECORDATION CERTIFICATE

Authority: 1970 PA 74, MCL 54.205

Surveyor's Name: Stephan J. Szyszkoski

Field Survey Date: October 27, 2016

For corner(s) in: Houghton County

Original Public Land Survey Corner	Corner Code
a. S _____ T <u>51N</u> R <u>35W</u>	<u>F5 (GCDB 340500)</u>
S _____ T _____ R _____	_____
S _____ T _____ R _____	_____
S _____ T _____ R _____	_____

Property Corner	1/16 Corner Code
b. S <u>20</u> T <u>51N</u> R <u>35W</u>	<u>11 (GCDB 220320)</u>
S _____ T _____ R _____	_____
S _____ T _____ R _____	_____
S _____ T _____ R _____	_____

1	A	B	C	D	E	F	G	H	I	J	K	L	M	1
2		6		5		4		3		2		1		2
3														3
4		7		8		9		10		11		12		4
5						●								5
6		18		17		16		15		14		13		6
7														7
8		19		20		21		22		23		24		8
9			●											9
10		30		29		28		27		26		25		10
11														11
12		31		32		33		34		35		36		12
13	A	B	C	D	E	F	G	H	I	J	K	L	M	13

Part A. Corner History

a.) Quarter corner common to Sections 9 and 16. 1848 - Established by S.W.Higgins, Deputy, midway and on the Section line between Section corners 40.05 chains east and west. Set post. Sugar 10" N45°E 14 links, Maple 12" S73°E 16 links. Found no subsequent record.

b.) Southwest 1/16 corner, Section 20. Not previously monumented.



Part B: Surveyor's Report on Perpetuation, Restoration, Reestablishment, or Monumentation of

a.) The original post and accessories were not recovered. Found no evidence of the position of the original corner on the ground. Reestablished the position for the corner midway and on the Section line between Section corners 2629.70' east and west, proportionate to the original record. A very old open blaze found on a dead 22" Hemlock faces the position monumented.

b.) Established the position for the corner at the intersection of straight lines connecting opposite 1/16 corners, those to the East and West being monumented.

Part C: Field Evidence of Perpetuation or Monumentation of Corner

(a.) Set 1"IDx28" I.pipe with 2" alum. MDNR cap. Set measuring nail with MDNR tag in the side of:
 4" Sugar S64°E 12.1' mrkd "1/4S NBT"
 5" Y.Birch S24°E 24.8' do
 8" Y.Birch N76°W 5.4' do
 3" Sugar N35°W 11.05' do
 Set sq'd cedar post adjacent.
 E= 7866286.286 N= 228186.763

(b.) Set 1"IDx28" I.pipe with 2" alum. MDNR cap. Set measuring nail with MDNR tag in the side of:
 4" Sugar N32°E 24.05' mrkd "1/16S BT"
 4" Sugar N73°E 11.4' do
 7" Sugar S75°E 14.5' do
 22" Hemlock N73°W 20.9' do
 Set sq'd cedar post adjacent.
 E= 7864206.632 N= 225388.677

Bearings are magnetic. Coordinates are MCS83, NAD83(2011) Epoch 2010.00, in meters.
 Coordinate Reference: NGS PID RL0593, E= 7868965.488 m. N= 221669.506 m.

Stephan J. Szyszkoski 01/04/2017

LAND CORNER RECORDATION CERTIFICATE

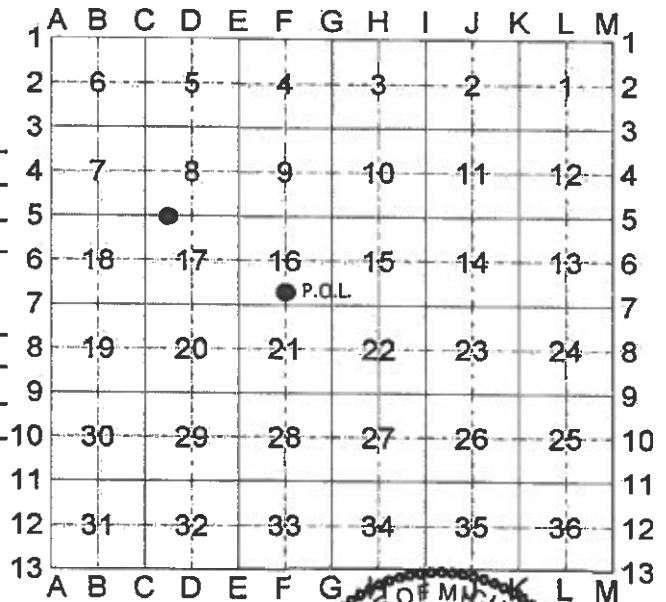
Authority: 1970 PA 74, MCL 54.205

Surveyor's Name: Stephan J. Szyszkoski

Field Survey Date: November 1, 2016

For corner(s) in: Houghton County

Original Public Land Survey Corner		Corner Code
S _____	T _____ R _____	_____
S _____	T _____ R _____	_____
S _____	T _____ R _____	_____
S _____	T _____ R _____	_____
Property Corner		1/16 Corner Code
a. S <u>8</u>	T <u>51N</u> R <u>35W</u>	<u>15 (GCDB 220500)</u>
a. S <u>17</u>	T <u>51N</u> R <u>35W</u>	<u>1 (GCDB 220500)</u>
b. S <u>16</u>	T <u>51N</u> R <u>35W</u>	<u>P.O.L. btwn F7 & F5</u>
S _____	T _____ R _____	_____



Part A. Corner History

a.) West 1/16 corner between Sections 8 and 17. Not previously monumented.

b.) Point on Line (P.O.L.). A point of convenience on the North-South 1/4 line of Section 16 on the southerly bank of the Otter River. Not previously monumented.



Part B: Surveyor's Report on Perpetuation, Restoration, Reestablishment, or Monumentation of Corner

a.) Established the position for the corner midway and on the Section line between Section corner 1316.50' west and Quarter corner 1316.50' east.

b.) Established the position for the corner on the North-South 1/4 line of Section 16, on a straight line between Quarter corners F7 1112.34' south and F5 4122.48' north. This position is one of convenience, being useful to current MDNR timber harvest operations.

Part C: Field Evidence of Perpetuation or Monumentation of Corner

(a.) Set 1"IDx28" I.pipe with 2" alum. MDNR cap.
Set measuring nail with MDNR tag in the side of:
4" Sugar N17°E 16.55' mrkd "1/16S BT"
9" Y.Birch S27°E 16.7' do
5" Sugar S58°W 7.25' do
6" Sugar N80°W 6.9' do
E= 7864281.775 N= 228213.853

(b.) Set 1"IDx28" I.pipe with 2" alum. MDNR cap.
Set measuring nail with MDNR tag in the side of:
5" Y.Birch N80°E 14.75' mrkd "POL BT"
10" Spruce S38°W 3.85' do
7" Maple S64°W 13.2' do
Set sq'd cedar post adjacent. The apparent OHWM
of the Otter River is 4 ft. north.
E= 7866261.993 N= 226930.595

Bearings are magnetic. Coordinates are MCS83, NAD83(2011) Epoch 2010.00, in meters.
Coordinate Reference: NGS PID RL0593, E= 7868965.488 m. N= 221669.506 m.

Stephan J. Szyszkoski 01/04/2017

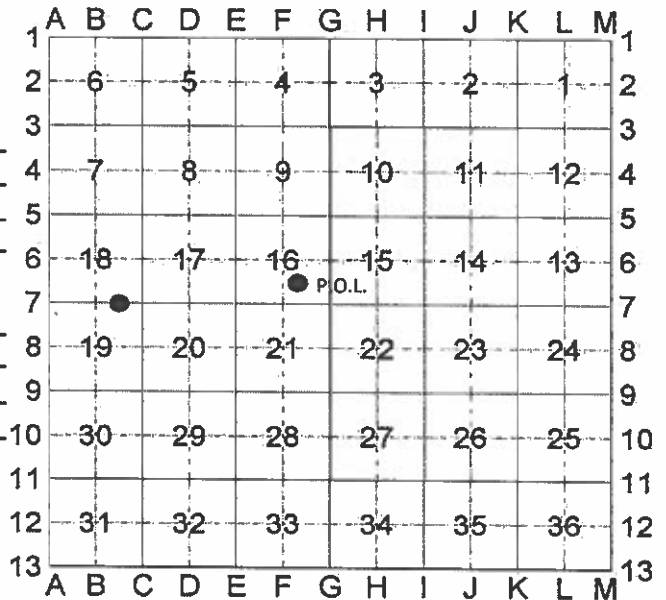
LAND CORNER RECORDATION CERTIFICATE

Authority: 1970 PA 74, MCL 54.205

Surveyor's Name: Stephan J. Szyszkoski Field Survey Date: November 1, 2016

For corner(s) in: Houghton County

Original Public Land Survey Corner		Corner Code
S _____	T _____ R _____	_____
S _____	T _____ R _____	_____
S _____	T _____ R _____	_____
S _____	T _____ R _____	_____
Property Corner		1/16 Corner Code
a. S <u>18</u>	T <u>51N</u> R <u>35W</u>	<u>16 (GCDB 160400)</u>
a. S <u>19</u>	T <u>51N</u> R <u>35W</u>	<u>2 (GCDB 160400)</u>
b. S <u>16</u>	T <u>51N</u> R <u>35W</u>	<u>P.O.L. btwn #12 & #14</u>
S _____	T _____ R _____	_____



Part A. Corner History

- a.) East 1/16 corner between Sections 18 and 19. Not previously monumented.
- b.) Point on Line (P.O.L.). A point of convenience on the South 1/16 line of Section 16 between 1/16 corners #12 and #14, near the southerly bank of the Otter River. 1/16 corner #12 is not monumented.

Part B: Surveyor's Report on Perpetuation, Restoration, Reestablishment, or Monumentation of Corner

- a.) Established the position for the corner midway and on the Section line between Section corner 1332.47' east and Quarter corner 1332.47' west.
- b.) Established the position for the corner on the South 1/16 line of Section 16, the position of which line was determined by the normal protraction of a regular section, 395.85' east of the position for 1/16 corner #12 and 2229.39' west of the monumented 1/16 corner #14. This position is one of convenience, being useful to current MDNR timber harvest operations. From the position monumented, the top of a steep bank above the Otter River is approximately 20 feet west.

Part C: Field Evidence of Perpetuation or Monumentation of Corner

(a.) Set 1"IDx28" I.pipe with 2" alum. MDNR cap. Set measuring nail with MDNR tag in the side of: 13" Y.Birch N15°E 24.0' mrkd "1/16S BT" 24" Hemlock S34°E 39.35' do 9" Sugar S36°W 28.35' do 13" Sugar N85°W 17.15' do Set sq'd cedar post adjacent. E= 7863450.386 N= 226609.580	(b.) Set 1"IDx28" I.pipe with 2" alum. MDNR cap. Set measuring nail with MDNR tag in the side of: 5" Sugar N59°E 26.45' mrkd "POL BT" 7" Maple S42°E 18.3' do 5" Sugar S03°W 24.4' do 7" Y.Birch N16°W 11.8' do Set sq'd cedar post adjacent. E= 7866383.736 N= 226986.210
---	--

Bearings are magnetic. Coordinates are MCS83, NAD83(2011) Epoch 2010.00, in meters.
Coordinate Reference: NGS PID RL0593, E= 7868965.488 m. N= 221669.506 m.

Stephan J. Szyszkoski 01/04/2017



LAND CORNER RECORDATION CERTIFICATE

Authority: 1970 PA 74, MCL 54.205

Surveyor's Name: Stephan J. Szyszkoski

Field Survey Date: November 9, 2016

For corner(s) in: Houghton County

Original Public Land Survey Corner		Corner Code
S _____	T _____ R _____	_____
S _____	T _____ R _____	_____
S _____	T _____ R _____	_____
S _____	T _____ R _____	_____
Property Corner		1/16 Corner Code
a. S <u>20</u>	T <u>51N</u> R <u>35W</u>	<u>12 (GCDB 240320)</u>
S _____	T _____ R _____	_____
S _____	T _____ R _____	_____
S _____	T _____ R _____	_____

1	A	B	C	D	E	F	G	H	I	J	K	L	M	1
2		6		5		4		3		2		1		2
3														3
4		7		8		9		10		11		12		4
5														5
6		18		17		16		15		14		13		6
7														7
8		19		20		21		22		23		24		8
9														9
10		30		29		28		27		26		25		10
11														11
12		31		32		33		34		35		36		12
13	A	B	C	D	E	F	G	H	I	J	K	L	M	13

Part A. Corner History

Center-South 1/16 corner, Section 20. Not previously monumented.

Part B: Surveyor's Report on Perpetuation, Restoration, Reestablishment, or Monumentation of Corner

Established the corner midway and on a straight line between Quarter corner 1296.53' south and the intersection of 1/4 lines of Section 20 1296.53' north.

Part C: Field Evidence of Perpetuation or Monumentation of Corner

- Set 1"IDx28" I.pipe with 2" alum. MDNR cap.
- Set measuring nail with MDNR tag in the side of:
- 6" Y.Birch N54°E 20.9' mrkd "1/16S BT"
- 18" Maple S80°E 19.4' do
- 12" Sugar in clump S37°W 14.6' do
- 4" Maple N30°W 13.85' do
- Set sq'd cedar post adjacent.
- E= 7864607.865 N= 225396.559



Bearings are magnetic. Coordinates are MCS83, NAD83(2011) Epoch 2010.00, in meters.
 Coordinate Reference: NGS PID RL0593, E= 7868965.488 m. N= 221669.506 m.

Stephan J. Szyszkoski 01/04/2017

LAND CORNER RECORDATION CERTIFICATE

Authority: 1970 PA 74, MCL 54.205

Surveyor's Name: Stephan J. Szyszkoski

Field Survey Date: October 16, 2016

For corner(s): Houghton County

Original Public Land Survey Corner		Corner Code
S _____	T _____ R _____	_____
S _____	T _____ R _____	_____
S _____	T _____ R _____	_____
S _____	T _____ R _____	_____
Property Corner		1/16 Corner Code
S <u>10</u>	T <u>51N</u> R <u>36W</u>	<u>8 (GCDB 420540)</u>
S _____	T _____ R _____	_____
S _____	T _____ R _____	_____
S _____	T _____ R _____	_____

1	A	B	C	D	E	F	G	H	I	J	K	L	M	1
2		6		5		4		3		2		1		2
3														3
4		7		8		9	●	10		11		12		4
5														5
6		18		17		16		15		14		13		6
7														7
8		19		20		21		22		23		24		8
9														9
10		30		29		28		27		26		25		10
11														11
12		31		32		33		34		35		36		12
13	A	B	C	D	E	F	G	H	I	J	K	L	M	13

Part A. Corner History

Center-West 1/16 corner, Section 10. Not previously monumented.

Part B: Surveyor's Report on Perpetuation, Restoration, Reestablishment, or Monumentation of Corner

Established the position for the corner midway and on a straight line between Quarter corner G4 1403.67' West and the intersection of Quarter lines of Section 10, not monumented, 1403.67' east.

Part C: Field Evidence of Perpetuation or Monumentation of Corner

Set 1"IDx28" I.pipe with 2" alum. MDNR cap.
 Set measuring nail with MDNR tag in the side of:
 9" Sugar N08°E 21.9' mrkd "1/16S BT"
 12" Sugar N71°E 32.05' do
 7" Sugar S65°E 9.2' do
 12" Y.Birch S33°W 61.45' do
 The C/LxC/L intersection of Pike Lake and Otter Siding Roads bears S65°W 31 feet. Set sq'd cedar post adjacent.

Bearings are magnetic.



Stephan J. Szyszkoski 12/15/2016

LAND CORNER RECORDATION CERTIFICATE

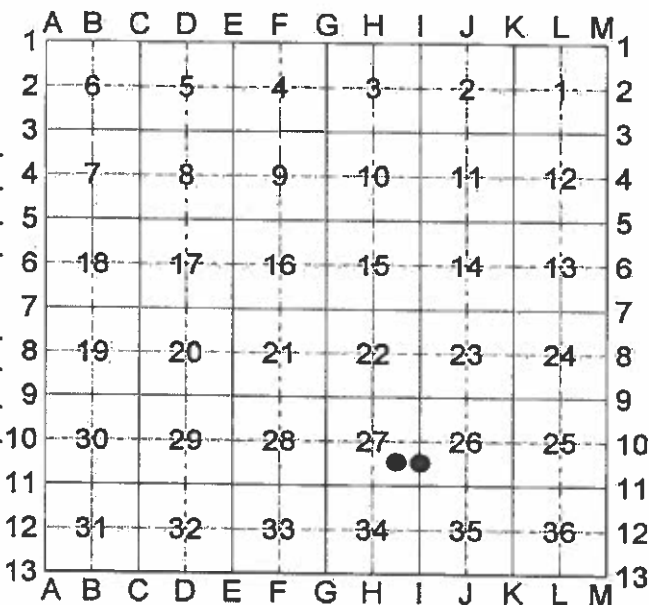
Authority: 1970 PA 74, MCL 54.205

Surveyor's Name: Stephan J. Szyszkoski

Field Survey Date: See below

For corner(s) in: Houghton County

Original Public Land Survey Corner		Corner Code
S _____	T _____ R _____	_____
S _____	T _____ R _____	_____
S _____	T _____ R _____	_____
S _____	T _____ R _____	_____
Property Corner		1/16 Corner Code
a. S <u>27</u>	T <u>51N</u> R <u>36W</u>	<u>14 (GCDB 500220)</u>
a. S <u>26</u>	T <u>51N</u> R <u>36W</u>	<u>10 (GCDB 500220)</u>
S _____	T _____ R _____	_____
b. S <u>27</u>	T <u>51N</u> R <u>36W</u>	<u>13 (GCDB 460220)</u>



Part A. Corner History

a.) South 1/16 corner between Sections 26 and 27. Not previously monumented.



b.) Southeast 1/16 corner, Section 27. Not previously monumented.

Part B: Surveyor's Report on Perpetuation, Restoration, Reestablishment, or Monumentation of Corner

a.) Apr. 10, 2017. Established the position for the corner midway and on the Section line between Section corner 1320.35' south and Quarter corner 1320.35' north.

b.) Apr. 13, 2017. Established the position for the corner at the intersection of straight lines connecting opposite 1/16 corners, those to the east and west being monumented.

Part C: Field Evidence of Perpetuation or Monumentation of Corner

(a.) Set 1"IDx28" I.pipe with 2" alum. MDNR cap. Set measuring nail with MDNR tag in the side of:
 3" Sugar N04°E 8.25' mrkd "1/16S BT"
 9" Sugar N76°E 20.6' do
 8" Sugar S40°W 29.4' do
 9" B.Ash S65°W 14.0' do
 Set sq'd cedar post adjacent.
 E= 7858827.763 N= 223907.263

(b.) Set 1"IDx28" I.pipe with 2" alum. MDNR cap. Set measuring nail with MDNR tag in the side of:
 8" Sugar N10°E 18.5' mrkd "1/16S BT"
 7" Maple S64°E 13.65' do
 9" Y.Birch S15°W 19.25' do
 6" Balsam S59°W 1.55' do
 Set sq'd cedar post adjacent.
 E= 7868965.488 N= 221669.506

Bearings are magnetic. Coordinates are MCS83, NAD83(2011) Epoch 2010.00, in meters. Coordinate Reference: NGS PID RL0593, E= 7900599.998 m. N= 199449.725 m.

Stephan J. Szyszkoski

04/20/2017

LAND CORNER RECORDATION CERTIFICATE

Authority: 1970 PA 74, MCL 54.205

Surveyor's Name: Stephan J. Szyszkoski

Field Survey Date: April 18, 2017

For corner(s) in: Houghton County

Original Public Land Survey Corner		Corner Code
S _____	T _____ R _____	_____
S _____	T _____ R _____	_____
S _____	T _____ R _____	_____
S _____	T _____ R _____	_____
Property Corner		1/16 Corner Code
a. S <u>35</u>	T <u>51N</u> R <u>36W</u>	<u>9 (GCDB 560140)</u>
S _____	T _____ R _____	_____
b. S <u>35</u>	T <u>51N</u> R <u>36W</u>	<u>P.O.L. South of 1/16 #7</u>
S _____	T _____ R _____	_____
b. S <u>36</u>	T <u>51N</u> R <u>36W</u>	<u>P.O.L. South of 1/16 #3</u>
S _____	T _____ R _____	_____

1	A	B	C	D	E	F	G	H	I	J	K	L	M	1
2		6		5		4		3		2		1		2
3														3
4		7		8		9		10		11		12		4
5														5
6		18		17		16		15		14		13		6
7														7
8		19		20		21		22		23		24		8
9														9
10		30		29		28		27		26		25		10
11														11
12		31		32		33		34		35		36		12
13	A	B	C	D	E	F	G	H	I	J	K	L	M	13

Part A. Corner History

a.) Center-East 1/16 corner, Section 35. Not previously monumented.

b.) A point of convenience on the Section line between Sections 35 and 36 approx. 206' south of the position for the north 1/16 corner between those sections.

Part B: Surveyor's Report on Perpetuation, Restoration, Reestablishment, or Monumentation of Corner

a.) Established the position for the corner midway and on a straight line between Center of Section 35 1311.88' west and the Quarter corner 1311.88' east.

b.) Established the position for the corner on the Section line between Section corner 1542' north and Quarter corner 1130' south.

Part C: Field Evidence of Perpetuation or Monumentation of Corner

(a.) Set 1"IDx28" I.pipe with 2" alum. MDNR cap.
 Set measuring nail with MDNR tag in the side of:
 9" Sugar N18°E 6.7' mrkd "1/16S BT"
 5" Sugar South 8.7' do
 10" Sugar N83°W 20.85' do
 5" Sugar N42°W 14.1' do
 Sq'd a 4" Sugar for a post N10°E 1.4'
 E= 7860046.281 N= 222666.782
 Note: the pipe leans E'ly due to roots. The top center of the cap marks the corner position.

(b.) Set 1"IDx28" I.pipe with 2" alum. MDNR cap.
 Set measuring nail with MDNR tag in the side of:
 5" Y.Birch N44°E 11.55' mrkd "POL BT"
 10" Sugar S51°E 6.2' do
 10" Y.Birch S23°W 7.8' do
 6" Sugar S86°W 6.3' do
 Set sq'd cedar post adjacent.
 E= 7860440.5 N= 223001.0

Bearings are magnetic. Coordinates are MCS83, NAD83(2011) Epoch 2010.00, in meters.
 Coordinate Reference: NGS PID RL0593, E= 7900599.998 m. N= 199449.725 m.

Stephan J. Szyszkoski 04/20/2017



LAND CORNER RECORDATION CERTIFICATE

Authority: 1970 PA 74, MCL 54.205

Surveyor's Name: Stephan J. Szyszkoski Field Survey Date: May 3, 2017

For corner(s) in: Houghton County

Original Public Land Survey Corner		Corner Code
S _____	T <u>53N</u> R <u>35W</u>	<u>110 (GCDB 500240)</u>
S _____	T _____ R _____	_____
S _____	T _____ R _____	_____
S _____	T _____ R _____	_____
Property Corner		1/16 Corner Code
S _____	T _____ R _____	_____
S _____	T _____ R _____	_____
S _____	T _____ R _____	_____
S _____	T _____ R _____	_____

1	A	B	C	D	E	F	G	H	I	J	K	L	M	1
2		6		5		4		3		2		1		2
3														3
4		7		8		9		10		11		12		4
5														5
6		18		17		16		15		14		13		6
7														7
8		19		20		21		22		23		24		8
9														9
10		30		29		28		27	●	26		25		10
11														11
12		31		32		33		34		35		36		12
13	A	B	C	D	E	F	G	H	I	J	K	L	M	13

Part A. Corner History

I10) Quarter corner common to Sections 26-27. 1846 - Established by S.W.Higgins, Deputy, midway and on the Section line between Section corners 40.00 chains north and south. The 1846 record: North btwn 26 & 27: 1) 3.81 Sugar 10"; 2) 25.05 Sugar 14" Trap Boulders; 3) 38.50 dry bed of stream E&W; 4) 40.00 Set 1/4 sec. post. Y.Birch 10" N50°E 33 links, Maple 6" S29°W 30 links; 5) 40.25 stream 12 ESE in ravine; 6) 51.17 Sugar 12"; 7) 61.00 stream 2 SE; 8) 65.47 Lynn 14"; 9) 80.00 Set post cor. Sec. 22,23,26,27.

Part B: Surveyor's Report on Perpetuation, Restoration, Reestablishment, or Monumentation of Corner

I10) The original post and accessories were not recovered. Found no evidence of subsequent perpetuation or reestablishment. This mile measures 88.122 chains between Section corners. A retracement of the 2 miles between I09 and I13 suggests that Quarter corners I10 and I12 were "stubbed out" north and south, respectively, from I11, with large errors occurring between I13 and I12 and between I10 and I09. The 1/2 miles immediately north and south of I11 are relatively regular. The balance of the Section lines suffer from extreme excess (47.60 ch. I10 to I09) and deficiency (37.07 ch. I13 to I12). I10 was reestablished at record distance from call 3), above, a flowing stream in May 2017; and call 5) a 12 link stream in ravine; both calls match the record in size and bearing. I believe there is an error in the original notes of this line: Call 5) is shown in the transcribed GLO record at 40.25 chains. A copy of Higgins' original field book was obtained and the call is indeed described as being at 40.25 chains. However, on the official plat it's location scales at about 50 chains, and on Higgin's original field plat it scales at about 51.5 chains. On the ground, this stream was found at about 50.5 chains north of I11. If the original call had been mis-written as 40.25 chains instead of what I believe should have been 50.25 chains, the record between calls 3) and 5) checks almost exactly with the location of the streams as recovered on the ground. I hold the call for 5) to have rightly been 50.25 chains and, using that distance, reestablish the position for the corner by proportion between calls 3) and 5), essentially at record distance from both. I position the easting of the corner so as to best fit the record courses of the two calls. The position for the corner is thus 2674.57' north of I11 and 22.3' west of a straight line between I09 and I11. As one runs from I12 to I11 to I10, there is a deflection of only about 28 minutes right, further evidence that I10 and I12 were stubbed out on a common bearing. The stream call at 7) is found 63 chains north of I11 and 22.6 chains north of I10. It's course is roughly S26°E so it is not a geometrically sound check.

Part C: Field Evidence of Perpetuation or Monumentation of Corner

I10) Set 1"IDx28" I.pipe with 2" alum. MDNR cap.
 Set measuring nail with MDNR tag in the side of:
 12" Maple N51°E 7.2' mrkd "1/4S NBT"
 3" Sugar S21°E 5.65' do
 8" Maple N78°W 6.0' do
 4" Sugar in clump N23°W 13.65' do
 Set sq'd cedar post adjacent.
 E= 7869018.327 N= 243352.118



Bearings are magnetic. Coordinates are MCS83 in meters, NAD83(2011) Epoch 2010.00 datum.
 Coord. Ref.=NGS PID DO8499: N= 221257.624 m. E= 7884435.169m.

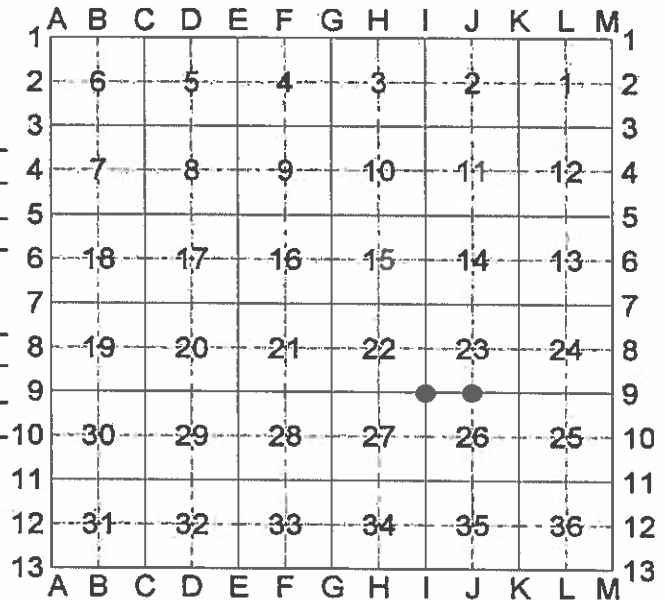
Stephan J. Szyszkoski 05/30/2017

LAND CORNER RECORDATION CERTIFICATE

Authority: 1970 PA 74, MCL 54.205

Surveyor's Name: Stephan J. Szyszkoski Field Survey Date: April 24, 2017
 For corner(s) in: Houghton County

Original Public Land Survey Corner		Corner Code
S _____	T <u>53N</u> R <u>35W</u>	<u>I09 (GCDB 500300)</u>
S _____	T <u>53N</u> R <u>35W</u>	<u>J09 (GCDB 540300)</u>
S _____	T _____ R _____	_____
S _____	T _____ R _____	_____
Property Corner		1/16 Corner Code
S _____	T _____ R _____	_____
S _____	T _____ R _____	_____
S _____	T _____ R _____	_____
S _____	T _____ R _____	_____



Part A. Corner History

I09) Corner common to Sections 22-23-26-27. 1846 - Established by S.W.Higgins, Deputy. Set post. Sugar 20" S60°W 25 links, Sugar 14" N45°E 36 links. 1966 - Remonumented by Billy D. Buckler RLS at the position of a found 1" I.D. Iron pipe, projecting 3 ft a.g. Set 1" pipe with 4" Alum. MI Dept. of Conservation cap. 13" Hard Maple S66°E 20.3'; 13" Hard Maple N55°E 30.8'. The official record of this monument was not found in the MDNR records and it apparently was never filed at the courthouse.

J09) Quarter corner common to Sections 23 and 26. 1846 - Established by S.W.Higgins, Deputy, on the Section line between I09 40.03 chains west and K09 40.02 chains east. Set post. Sugar 10" N55°E 44 links, Sugar 14" S65°W 12 links. Circa 1966 - Reestablished by Billy D. Buckler RLS. Set 1" ID I.pipe with 4" aluminum cap. 13" Hard Maple S50°W 12.15'; 12" Y.Birch N05°E 14.0'. The Buckler record was found as a notation in an old field book at the MDNR office in Baraga. No record was found describing the method of reestablishment. The official record of this monument was not found in the MDNR records and it apparently was never filed at the courthouse.

Part B: Surveyor's Report on Perpetuation, Restoration, Reestablishment, or Monumentation of Corner

I09) The original post and accessories were not recovered. Found the 1966 monument, cap broken and upper portion bent over, with adjacent 1" ID iron pipe, projecting 3 ft. a.g., also bent over, presumably struck by heavy equipment. The sub-surface portion of the monument was found to be plumb. Accepted the monument as the best available evidence of the position of the original corner. Removed the 1966 monument and at the position of the plumb sub-surface portion, set a 1"IDx28" Iron pipe with 2" aluminum MDNR cap. Reset the old 1" ID iron pipe adjacent. Found a location poster affixed to Sugar Maple N56°W 10' distant.

J09) Found a 1"ID I.pipe with broken 4" aluminum MI Dept. of Conservation cap, top portion bent northerly. The portion below ground was found to be plumb and in good condition. The position of the monument suggests that this corner was intended to have been reestablished by single proportionate measurement between Section corners. It is located 0.64' south and 10.5' east of the proportionate position. Accepted same as a careful and faithful reestablishment of the position of the original corner. Removed the monument and set a new one in its place.

Part C: Field Evidence of Perpetuation or Monumentation of Corner

I09) Set 1"IDx28" I.pipe with 2" alum. MDNR cap. Set measuring nail with MDNR tag in the side of:
 6" Sugar S76°E 28.6' mrkd "S26 NBT"
 6" Sugar S78°W 14.7' "S27 NBT"
 6" Sugar N56°W 9.95' "S22 NBT"
 8" Sugar N18°W 5.7' "S22 NBT"
 Set sq'd cedar post adjacent.
 E= 7869064.103 N= 244308.535

J09) Set 1"IDx28" I.pipe with 2" alum. MDNR cap. Set measuring nail with MDNR tag in the side of:
 6" Sugar N65°E 17.55' mrkd "1/14S NBT"
 13" Sugar S38°E 8.35' do
 4" Sugar S23°W 26.8' do
 4" Sugar N40°W 41.0' do
 Set sq'd cedar post adjacent.
 E= 7869879.299 N= 244233.571

Bearings are magnetic. Coordinates are MCS83 in meters, NAD83(2011) Epoch 2010.00 datum
 Coord. Ref.=NGS PID D08499: N= 221257.624 m. E= 7884435.169m.

Stephan J. Szyszkoski 05/30/2017



LAND CORNER RECORDATION CERTIFICATE

Authority: 1970 PA 74, MCL 54.205

Surveyor's Name: Stephan J. Szyszkoski

Field Survey Date: May 8 2017

For corner(s) in: Houghton County

Original Public Land Survey Corner

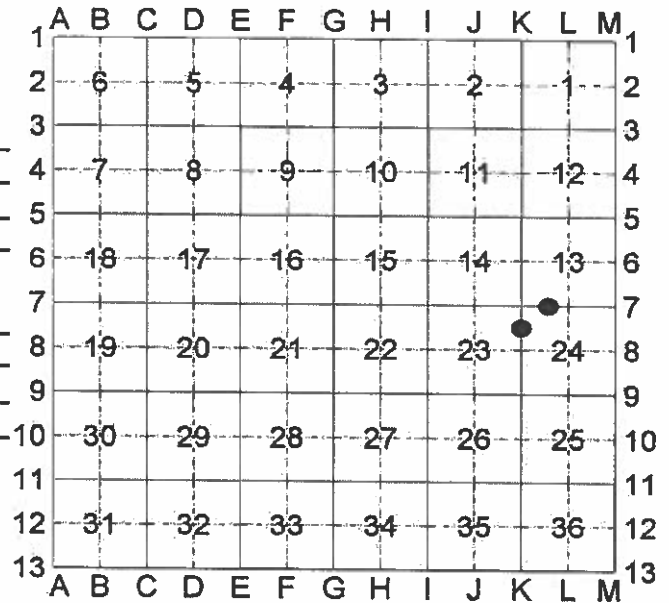
Corner Code

S _____	T _____	R _____	_____
S _____	T _____	R _____	_____
S _____	T _____	R _____	_____
S _____	T _____	R _____	_____

Property Corner

1/16 Corner Code

a. S <u>13</u>	T <u>53N</u>	R <u>35W</u>	<u>15 (GCDB 620400)</u>
a. S <u>24</u>	T <u>53N</u>	R <u>35W</u>	<u>1 (GCDB 620400)</u>
b. S <u>23</u>	T <u>53N</u>	R <u>35W</u>	<u>7 (GCDB 600360)</u>
b. S <u>24</u>	T <u>53N</u>	R <u>35W</u>	<u>3 (GCDB 600360)</u>



Part A. Corner History

a.) West 1/16 corner between Sections 13 and 24. Not previously monumented.

b.) North 1/16 corner between Sections 23 and 24. Not previously monumented.



Part B: Surveyor's Report on Perpetuation, Restoration, Reestablishment, or Monumentation of Corner

a.) Established the position for the corner midway and on the Section line between Section corner 1322.70' west and Quarter corner 1322.70' east.

b.) Established the position for the corner midway and on the Section line between Section corner 1353.51' north and Quarter corner 1353.51' south.

Part C: Field Evidence of Perpetuation or Monumentation of Corner

a.) Set 1"IDx28" I.pipe with 2" alum. MDNR cap.
Set measuring nail with MDNR tag in the side of:
14" Sugar N80°E 8.3' mrkd "1/16S BT"
6" Sugar S29°E 16.25' do
6" Sugar S48°W 28.85' do
4" Y.Birch N60°W 12.3' do
Set sq'd cedar post adjacent.
E= 7871069.073 N= 245800.700

b.) Set 1"IDx28" I.pipe with 2" alum. MDNR cap.
Set measuring nail with MDNR tag in the side of:
14" Maple N41°E 18.45' mrkd "1/16S BT"
10" Sugar S20°E 29.35' do
4" Sugar S37°W 27.2' do
4" Sugar N37°W 18.9' do
Set sq'd cedar post adjacent.
E= 7870671.468 N= 245395.750

Bearings are magnetic. Coordinates are MCS83 in meters, NAD83(2011) Epoch 2010.00 datum.

Coord. Ref.=NGS PID D08499: N= 221257.624 m. E= 7884435.169m.

Stephan J. Szyszkoski

05/30/2017

LAND CORNER RECORDATION CERTIFICATE

Authority: 1970 PA 74, MCL 54.205

Surveyor's Name: Stephan J. Szyszkoski Field Survey Date: May 10 2017

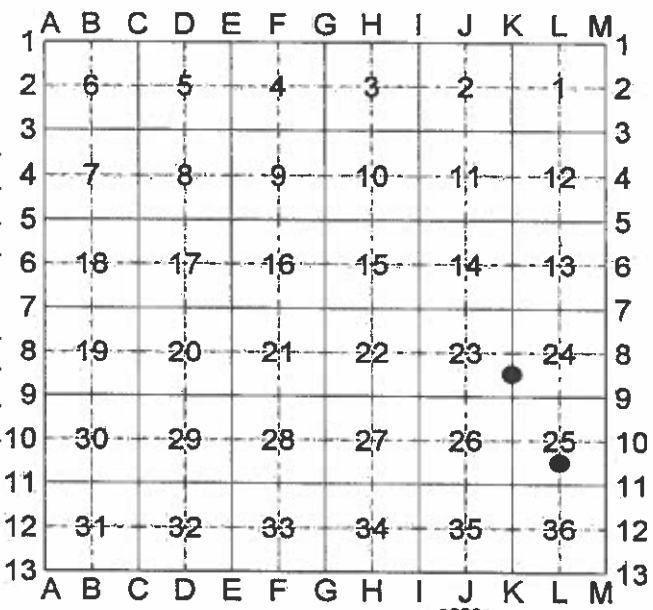
For corner(s) in: Houghton County

Original Public Land Survey Corner **Corner Code**

S _____	T _____	R _____	_____
S _____	T _____	R _____	_____
S _____	T _____	R _____	_____
S _____	T _____	R _____	_____

Property Corner **1/16 Corner Code**

a. S <u>25</u>	T <u>53N</u>	R <u>35W</u>	<u>12 (GCDB 640220)</u>
S _____	T _____	R _____	_____
b. S <u>23</u>	T <u>53N</u>	R <u>35W</u>	<u>14 (GCDB 600320)</u>
b. S <u>24</u>	T <u>53N</u>	R <u>35W</u>	<u>10 (GCDB 600320)</u>



Part A. Corner History

a.) Center-South 1/16 corner, Section 25. Not previously monumented.

b.) South 1/16 corner between Sections 23 and 24. Not previously monumented.



Part B: Surveyor's Report on Perpetuation, Restoration, Reestablishment, or Monumentation of Corner

a.) Established the position for the corner midway and on a straight line between Quarter corner 1327.79' south and Center of Section 25 1327.79' north.

b.) Established the position for the corner midway and on the Section line between Section corner 1351.38' south and Quarter corner 1351.38' north.

Part C: Field Evidence of Perpetuation or Monumentation of Corner

a.) Set 1"IDx28" I.pipe with 2" alum. MDNR cap.
Set measuring nail with MDNR tag in the side of:
3" Sugar N67°E 12.25' mrkd "1/16S BT"
5" Sugar S47°E 18.7' do
5" W.Spruce S23°W 5.45' do
3" Sugar N24°W 4.9' do
Set sq'd cedar post adjacent.
E= 7871429.370 N= 242937.266

b.) Set 1"IDx28" I.pipe with 2" alum. MDNR cap.
Set measuring nail with MDNR tag in the side of:
4" Sugar N81°E 18.9' mrkd "1/16S BT"
11" Sugar S70°E 15.55' do
4" Sugar S70°W 7.75' do
7" Sugar N09°W 7.15' do
Set sq'd cedar post adjacent.
E= 7870682.435 N= 244571.432

Bearings are magnetic. Coordinates are MCS83 in meters, NAD83(2011) Epoch 2010.00 datum.

Coord. Ref.=NGS PID D08499: N= 221257.624 m. E= 7884435.169m.

Stephan J. Szyszkoski 05/30/2017

LAND CORNER RECORDATION CERTIFICATE

Authority: 1970 PA 74, MCL 54.205

Surveyor's Name: Stephan J. Szyszkoski Field Survey Date: May 11 2017

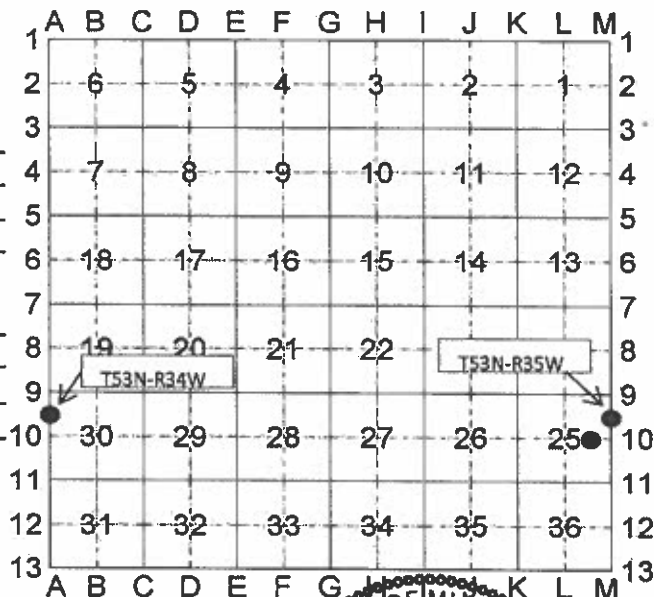
For corner(s) in: Houghton County

Original Public Land Survey Corner **Corner Code**

S _____	T _____	R _____	_____
S _____	T _____	R _____	_____
S _____	T _____	R _____	_____
S _____	T _____	R _____	_____

Property Corner **1/16 Corner Code**

a. S <u>25</u>	T <u>53N</u>	R <u>35W</u>	<u>9</u> (GCDB 660240)
S _____	T _____	R _____	_____
b. S <u>25</u>	T <u>53N</u>	R <u>35W</u>	<u>7</u> (GCDB 700260)
b. S <u>30</u>	T <u>53N</u>	R <u>34W</u>	<u>3</u> (GCDB 100260)



Part A. Corner History

a.) Center-East 1/16 corner, Section 25. Not previously monumented.

b.) North 1/16 corner between Section 25 T53N-R35W and Section 30 T53N-R34W. Not previously monumented.



Part B: Surveyor's Report on Perpetuation, Restoration, Reestablishment, or Monumentation of Corner

a.) Established the position for the corner midway and on a straight line between Quarter corner 1289.48' east and Center of Section 25 1289.48' west.

b.) Established the corner midway and on the Range line between Section corner 1319.35' north and Quarter corner 1319.35' south.

Part C: Field Evidence of Perpetuation or Monumentation of Corner

a.) Set 1"IDx28" I.pipe with 2" alum. MDNR cap.
Set measuring nail with MDNR tag in the side of:
11" Maple N17°E 15.65' mrkd "1/16S BT"
5" Maple S52°E 3.65' do
4" Y.Birch S40°W 16.1' do
8" Maple N43°W 14.95' do
Set sq'd cedar post adjacent.
E= 7871835.182 N= 243339.795

b.) Set 1"IDx28" I.pipe with 2" alum. MDNR cap.
Set measuring nail with MDNR tag in the side of:
6" Sugar N21°E 12.8' mrkd "1/16S BT"
10" twin Sugar S57°E 9.6' do
6" Sugar S70°W 15.15' do
6" Y.Birch N42°W 6.3' do
Set sq'd cedar post adjacent.
E= 7872237.907 N= 243739.837

Bearings are magnetic. Coordinates are MCS83 in meters, NAD83(2011) Epoch 2010.00 datum.
Coord. Ref.=NGS PID D08499: N= 221257.624 m. E= 7884435.169m.

Stephan J. Szyszkoski 05/30/2017

LAND CORNER RECORDATION CERTIFICATE

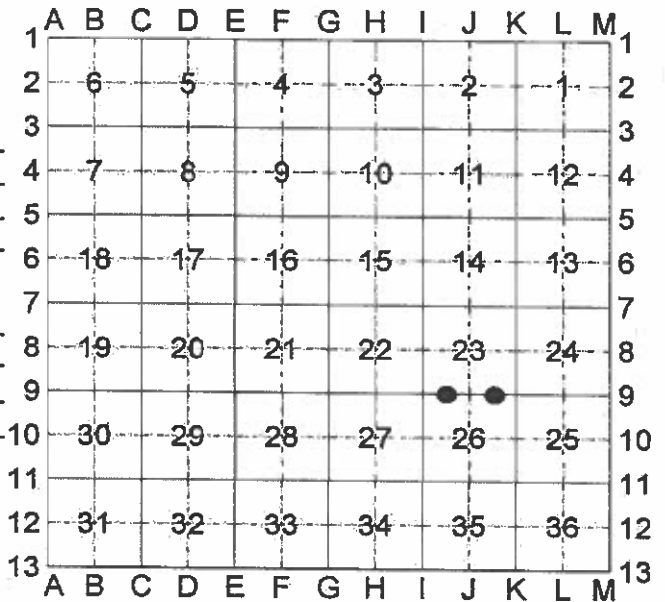
Authority: 1970 PA 74, MCL 54.205

Surveyor's Name: Stephan J. Szyszkoski Field Survey Date: May 15 2017

For corner(s) in: Houghton County

Original Public Land Survey Corner	Corner Code
S _____ T _____ R _____	_____
S _____ T _____ R _____	_____
S _____ T _____ R _____	_____
S _____ T _____ R _____	_____

Property Corner	1/16 Corner Code
a. S <u>23</u> T <u>53N</u> R <u>35W</u>	<u>15 (GCDB 520300)</u>
a. S <u>26</u> T <u>53N</u> R <u>35W</u>	<u>1 (GCDB 520300)</u>
b. S <u>23</u> T <u>53N</u> R <u>35W</u>	<u>16 (GCDB 560300)</u>
b. S <u>26</u> T <u>53N</u> R <u>35W</u>	<u>2 (GCDB 560300)</u>



Part A. Corner History

a.) West 1/16 corner between Sections 23 and 26. Not previously monumented.

b.) East 1/16 corner between Sections 23 and 26. Not previously monumented.



Part B: Surveyor's Report on Perpetuation, Restoration, Reestablishment, or Monumentation of Corner

a.) Established the position for the corner midway and on the Section line between Section corner 1343.00' west and Quarter corner 1343.00' east.

b.) Established the position for the corner midway and on the Section line between Section corner 1332.17' east and Quarter corner 1332.17' west.

Part C: Field Evidence of Perpetuation or Monumentation of Corner

a.) Set 1"IDx28" I.pipe with 2" alum. MDNR cap.
Set measuring nail with MDNR tag in the side of:
7" Maple N87°E 22.5' mrkd "1/16S BT"
16" Sugar S53°E 18.9' do
22" Hemlock S47°W 12.3' do
8" Y.Birch N49°W 6.85' do
Set sq'd cedar post adjacent.
E= 7869471.699 N= 244271.039

b.) Set 1"IDx28" I.pipe with 2" alum. MDNR cap.
Set measuring nail with MDNR tag in the side of:
5" Sugar N37°E 14.75' mrkd "1/16S BT"
9" Maple in clump N55°E 11.7' do
10" Maple S70°E 15.65' do
7" Sugar S61°W 5.4' do
Set sq'd cedar post adjacent.
E= 7870283.622 N= 244196.571

Bearings are magnetic. Coordinates are MCS83 in meters, NAD83(2011) Epoch 2010.00 datum.
Coord. Ref.=NGS PID D08499: N= 221257.624 m. E= 7884435.169m.

Stephan J. Szyszkoski 05/30/2017

LAND CORNER RECORDATION CERTIFICATE

Authority: 1970 PA 74, MCL 54.205

Surveyor's Name: Stephan J. Szyszkoski

Field Survey Date: May 11 2017

For corner(s) in: Houghton County

Original Public Land Survey Corner

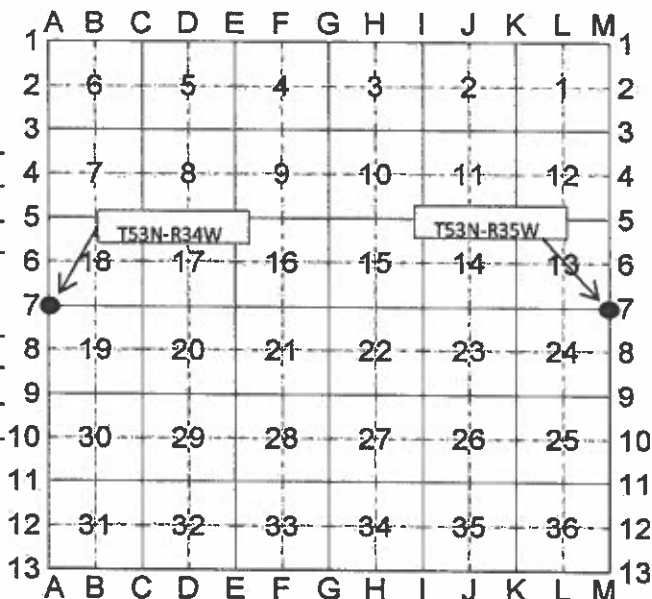
Corner Code

S _____	T <u>53N R 35W</u>	<u>M7 (GCDB 700400)</u>
S _____	T <u>53N R 34W</u>	<u>A7 (GCDB 100400)</u>
S _____	T _____ R _____	_____
S _____	T _____ R _____	_____

Property Corner

1/16 Corner Code

S _____	T _____ R _____	_____
S _____	T _____ R _____	_____
S _____	T _____ R _____	_____
S _____	T _____ R _____	_____



Part A. Corner History

Section corner common to Sections 13-24 T53N-R35W and Sections 18-19 T53N-R34W. 1957-Original corner position perpetuated by Billy D. Buckler, RLS: Replaced section corner from one Yellow Birch B.T. bearing S65°W 20 links in poor condition. Found two Hemlock B.T.s down and in poor condition bearing S74°E 21 links and N41°W 47 links. Set 1"ID iron pipe with 4" brass cap. 16" Hard Maple S02°W 55 links, 15" Hard Maple N36°E 57 links.

Part B: Surveyor's Report on Perpetuation, Restoration, Reestablishment, or Monumentation of Corner

Found the 1957 monument in good condition and at substantial record bearing and distance from the 1957 Sugar NBT N36°E 57 links, in good condition with double overgrown blazes. Accepted the monument as a careful and faithful perpetuation of the position of the original corner.

Part C: Field Evidence of Perpetuation or Monumentation of Corner

Found 1"ID Iron pipe with 4" brass Michigan Dept. of Conservation cap, appropriately stamped to identify the corner. Set measuring nails with MDNR tags in the side of:

- 22" Sugar N44°E 38.4' old blazes (the 1957 NBT)
- 7" Sugar N55°E 7.85' mrkd "S18 NBT"
- 10" Sugar S10°E 20.6' "S19 NBT"
- 8" Basswood S68°W 4.3' "S24 NBT"

Set sq'd cedar post adjacent.
E= 7872279.961 N= 245750.456

Bearings are magnetic. Coordinates are MCS83 in meters, NAD83(2011) Epoch 2010.00 datum.
Coord. Ref.=NGS PID D08499: N= 221257.624 m. E= 7884435.169m.



Stephan J. Szyszkoski

05/30/2017

LAND CORNER RECORDATION CERTIFICATE

Authority: 1970 PA 74, MCL 54.205

Surveyor's Name: Stephan J. Szyszkoski

Field Survey Date: July 6, 2017

For corner(s) in: Houghton County

Original Public Land Survey Corner		Corner Code
S _____	T 51N R 36W	G13 (GCDB 400100)
S _____	T _____ R _____	_____
S _____	T _____ R _____	_____
S _____	T _____ R _____	_____
Property Corner		1/16 Corner Code
S _____	T _____ R _____	_____
S _____	T _____ R _____	_____
S _____	T _____ R _____	_____
S _____	T _____ R _____	_____

1	A	B	C	D	E	F	G	H	I	J	K	L	M	1
2		6		5		4		3		2		1		2
3														3
4		7		8		9		10		11		12		4
5														5
6		18		17		16		15		14		13		6
7														7
8		19		20		21		22		23		24		8
9														9
10		30		29		28		27		26		25		10
11														11
12		31		32		33		34		35		36		12
13	A	B	C	D	E	F	G	H	I	J	K	L	M	13

Part A. Corner History

Standard Section corner on the 5th Correction Line between Sections 33 and 34, T51N-R36W. 1845 - Established by Austin Burt, Deputy. Set post. Hemlock 14" N25°E 55 links, Birch 7" N50°W 45 links. 1981 - K.L.Sackett RLS notes, on a recorded land corner certificate for G12, that he reestablished G12 midway and on line between G11 and this corner. No field notes describing the character of the monument at G13 was found in the MDNR records of survey at the Baraga office. It is not known whether the 1981 position used to reestablish G12 was a monumented position or was computed from other evidence recovered in the 1981 survey and left unmonumented.

Part B: Surveyor's Report on Perpetuation, Restoration, Reestablishment, or Monumentation of Corner

The original post and accessories were not recovered. After extensive searches at and near the position extrapolated from the locations of G11 and G12 in 2008, it was concluded that the 1981 position was not currently monumented. Reestablished the position for the corner on the 5th correction line at its intersection with the line produced through G11 and G12. The distance G12-G13 checks well with the 1981 measure of Mr. Sackett (2604.71' M, 2605.20' 1981), as does the clockwise angle G12-G13-I13 (94°23'54" M, 94°24'26" 1981). The 5th Correction line was reestablished from the closing corners L1 T50N-R37W, 1416.67' west, and M1 T50N-R37W, 1223.37' east. These corners were monumented by the U.S.F.S., Richard Drahn, RLS in a 1993 survey and the true bearing and distance between them is shown on the plat of said survey as N89°45'03"W, 2640.14'. The true bearing and distance as determined by the undersigned is N89°45'44"W, 2640.04'. The position for G13 falls in a wet and inaccessible location. I established two WITNESS CORNERS, one on the Section line between 33 and 34 619.42' north of G13, and one on the 5th Correction Line 338.27' east of G13. The description of the monuments and witnesses to these two corners are given below. Note that the caps for the witness corners suffer from a stamping error: They indicate that the corner is on the north line of Section 6 T50N-R36W, to the south. That is not correct. The Correction line at this position forms the north line of Section 1, T50N-R37W.

Part C: Field Evidence of Perpetuation or Monumentation of Corner

Witness Corner 619.42' north of G13.
 Set 1"IDx28" I.pipe with 2" alum. MDNR cap.
 Set measuring nail with MDNR tag in the side of:
 4" Hemlock N48°E 5.4' mrkd "WC BT"
 5" Balsam S39°E 12.25' do
 4" Spruce S57°W 3.55' do
 6" Maple N49°W 28.5' do
 Set sq'd cedar post adjacent.
 E= 7857257.476 N= 222117.702

Witness Corner 338.27' east of G13.
 Set 1"IDx28" I.pipe with 2" alum. MDNR cap.
 Set measuring nail with MDNR tag in the side of:
 5" Maple N35°E 13.45' mrkd "WC BT"
 6" B.Spruce S79°E 14.65' do
 5" Maple S15°W 8.15' do
 7" Maple N85°W 5.35' do
 Set sq'd cedar post adjacent.
 E= 7857370.110 N= 221926.484

Bearings are magnetic. Coordinates are MCS83 in meters, NAD83(2011) Epoch 2010.00 datum
 Coord. Ref.=NGS PID RL0593: N= 221669.506 m. E= 7868965.488 m.

Stephan J. Szyszkoski

07/12/2017



Professional Surveyor's License No.: 33986

page 1 of 1

Prepared By: S.J. Szyszkoski for the Michigan Dept. of Natural Resources, 427 N. US41 Baraga, MI 49908

LAND CORNER RECORDATION CERTIFICATE

Authority: 1970 PA 74, MCL 54.205

Surveyor's Name: Stephan J. Szyszkoski

Field Survey Date: July 10, 2017

For corner(s) in: Houghton County

Original Public Land Survey Corner		Corner Code
S _____	T _____ R _____	_____
S _____	T _____ R _____	_____
S _____	T _____ R _____	_____
S _____	T _____ R _____	_____
Property Corner		1/16 Corner Code
S <u>34</u>	T <u>51N</u> R <u>36W</u>	<u>10 (GCDB 400120)</u>
S <u>33</u>	T <u>51N</u> R <u>36W</u>	<u>14 (GCDB 400120)</u>
S _____	T _____ R _____	_____
S _____	T _____ R _____	_____

1	A	B	C	D	E	F	G	H	I	J	K	L	M	1
2		6		5		4		3		2		1		2
3														3
4		7		8		9		10		11		12		4
5														5
6		18		17		16		15		14		13		6
7														7
8		19		20		21		22		23		24		8
9														9
10		30		29		28		27		26		25		10
11														11
12		31		32		33		34		35		36		12
13	A	B	C	D	E	F	G	H	I	J	K	L	M	13

Part A. Corner History

South 1/16 corner between Sections 33 and 34. Not previously monumented.

Part B: Surveyor's Report on Perpetuation, Restoration, Reestablishment, or Monumentation of Corner

Established the position for the corner midway and on the Section line between Section corner 1302.35' south and Quarter corner 1302.35' north.

Part C: Field Evidence of Perpetuation or Monumentation of Corner

Set 1"IDx28" I.pipe with 2" alum. MDNR cap.
 Set measuring nail with MDNR tag in the side of:
 10" Sugar N22°E 13.35' mrkd "1/16S BT"
 6" Sugar S81°E 22.45' do
 10" Sugar S73°W 14.55' do
 8" Sugar N54°W 9.2' do
 Set sq'd cedar post adjacent.
 E= 7857246.902 N= 222325.577



Bearings are magnetic. Coordinates are MCS83 in meters, NAD83(2011) Epoch 2010.00 datum.
 Coord. Ref.=NGS PID RL0593: N= 221669.506 m. E= 7868965.488 m.

Stephan J. Szyszkoski 07/12/2017

LAND CORNER RECORDATION CERTIFICATE

Authority: 1970 PA 74, MCL 54.205

Surveyor's Name: Stephan J. Szyszkoski

Field Survey Date: July 6, 2017

For corner(s) in: Houghton County

Original Public Land Survey Corner		Corner Code
a. S _____	T <u>51N</u> R <u>36W</u>	<u>H13 (GCDB 440100)</u>
S _____	T _____ R _____	_____
S _____	T _____ R _____	_____
S _____	T _____ R _____	_____
Property Corner		1/16 Corner Code
b. S <u>34</u>	T <u>51N</u> R <u>36W</u>	<u>16 (GCDB 460100)</u>
S _____	T _____ R _____	_____
S _____	T _____ R _____	_____
S _____	T _____ R _____	_____

1	A	B	C	D	E	F	G	H	I	J	K	L	M	1
2		6		5		4		3		2		1		2
3														3
4		7		8		9		10		11		12		4
5														5
6		18		17		16		15		14		13		6
7														7
8		19		20		21		22		23		24		8
9														9
10		30		29		28		27		26		25		10
11														11
12		31		32		33		34		35		36		12
13														13
	A	B	C	D	E	F	G	H	I	J	K	L	M	

Part A. Corner History

- a.) Standard 1/4 corner on the 5th Correction line on the South side of Section 34, T51N-R36W. 1845 - Established by Austin Burt, Deputy, midway between Section corners 40.00 chains east and west and on the 5th Correction line. Set post. Cedar 14" N58°E 5 links, Sugar 12" N52°W 31 links.
- b.) East 1/16 corner on the South line of Section 34, T51N-R36W. Not previously monumented.

Part B: Surveyor's Report on Perpetuation, Restoration, Reestablishment, or Monumentation of Corner

- a.) The original post and accessories were not recovered. Found no evidence of the position of the original corner on the ground. Reestablished the position for the corner midway between Section corners 2633.43' east and west and on the 5th Correction line.
- b.) Established the position for the corner midway and on the 5th Correction Line between Section corner 1316.72' east and Quarter corner 1316.72' west.

Part C: Field Evidence of Perpetuation or Monumentation of Corner

- | | |
|--|--|
| <p>a.) Set 1"IDx28" I.pipe with 2" alum. MDNR cap.
Set measuring nail with MDNR tag in the side of:
6" Sugar in clump N27°E 21.1' mrkd "1/4S NBT"
20" Sugar S53°E 8.95' do
6" Sugar N67°W 5.45' do
5" Sugar N28°W 8.2' do
Set sq'd cedar post adjacent.
E= 7858069.357 N= 221908.334</p> | <p>b.) Set 1"IDx28" I.pipe with 2" alum. MDNR cap.
Set measuring nail with MDNR tag in the side of:
12" Y.Birch N32°E 20.9' mrkd "1/16S BT"
8" Sugar S22°E 8.35' do
6" Sugar S27°W 5.9' do
5" Spruce N40°W 25.0' do
Set sq'd cedar post adjacent.
E= 7858470.531 N= 221897.960</p> |
|--|--|

Bearings are magnetic. Coordinates are MCS83 in meters, NAD83(2011) Epoch 2010.00 datum
Coord. Ref.=NGS PID RL0593: N= 221669.506 m. E= 7868965.488 m.

Stephan J. Szyszkoski 07/12/2017



LAND CORNER RECORDATION CERTIFICATE

Authority: 1970 PA 74, MCL 54.205

Surveyor's Name: Stephan J. Szyszkoski

Field Survey Date: April 19, 2017

For corner(s) in: Houghton County

Original Public Land Survey Corner		Corner Code
S _____	T _____ R _____	_____
S _____	T _____ R _____	_____
S _____	T _____ R _____	_____
S _____	T _____ R _____	_____
Property Corner		1/16 Corner Code
a. S <u>12</u>	T <u>51N</u> R <u>35W</u>	<u>11 (GCDB 620520)</u>
b. S <u>12</u>	T <u>51N</u> R <u>35W</u>	<u>10 (GCDB 600520)</u>
b. S <u>11</u>	T <u>51N</u> R <u>35W</u>	<u>14 (GCDB 600520)</u>
S _____	T _____ R _____	_____

1	A	B	C	D	E	F	G	H	I	J	K	L	M	1
2		6		5		4		3		2		1		2
3														3
4		7		8		9		10		11		12		4
5											●	●		5
6		18		17		16		15		14		13		6
7														7
8		19		20		21		22		23		24		8
9														9
10		30		29		28		27		26		25		10
11														11
12		31		32		33		34		35		36		12
13														13
	A	B	C	D	E	F	G	H	I	J	K	L	M	

Part A. Corner History

- a.) Southwest 1/16 corner, Section 12. Not previously monumented.
- b.) South 1/16 corner between Sections 11 and 12. Not previously monumented.



Part B: Surveyor's Report on Perpetuation, Restoration, Reestablishment, or Monumentation of Corner

- a.) Established the position for the corner at the intersection of straight lines connecting opposite 1/16 corners, those to the north and west being monumented.
- b.) Established the position for the corner midway and on the Section line between Section corner 1387.56' south and Quarter corner 1387.56' north.

Part C: Field Evidence of Perpetuation or Monumentation of Corner

- | | |
|---|---|
| <p>a.) Set 1"IDx28" I.pipe with 2" alum. MDNR cap.
Set measuring nail with MDNR tag in the side of:
3" Spruce N46°E 42.25' mrkd "1/16S BT"
6" Maple S50°E 23.8' do
3" Maple S61°W 72.3' do
9" twin Maple N55°W 68.75' do
Set sq'd cedar post adjacent.
E= 7870702.69 N= 228456.87</p> | <p>b.) Set 1"IDx28" I.pipe with 2" alum. MDNR cap.
Set measuring nail with MDNR tag in the side of:
3" Balsam S37°W 18.3' mrkd "1/16S BT"
3" Balsam S44°E 17.5' do
4" Balsam N69°E 23.55' do
8" triple Maple S59°W 25.35' do
Set sq'd cedar post adjacent.
E= 7870300.39 N= 228466.18</p> |
|---|---|

Bearings are magnetic. Coordinates are MCS83 in meters, NAD83(2011) Epoch 2010.00 datum.
Coord. Ref.=NGS PID RL0593: N= 221669.506 m. E= 7868965.488 m.

Stephan J. Szyszkoski

07/20/2017

LAND CORNER RECORDATION CERTIFICATE

Authority: 1970 PA 74, MCL 54.205

Surveyor's Name: Stephan J. Szyszkoski

Field Survey Date: See below

For corner(s) in: Houghton County

Original Public Land Survey Corner		Corner Code
a. S _____	T <u>51N</u> R <u>35W</u>	L3 (GCDB 640600)
S _____	T _____ R _____	_____
S _____	T _____ R _____	_____
S _____	T _____ R _____	_____
Property Corner		1/16 Corner Code
b. S <u>12</u>	T <u>51N</u> R <u>35W</u>	8 (GCDB 620540)
S _____	T _____ R _____	_____
S _____	T _____ R _____	_____
S _____	T _____ R _____	_____

	A	B	C	D	E	F	G	H	I	J	K	L	M	
1														1
2		6		5		4		3		2		1		2
3												●		3
4		7		8		9		10		11		●	12	4
5														5
6		18		17		16		15		14		13		6
7														7
8		19		20		21		22		23		24		8
9														9
10		30		29		28		27		26		25		10
11														11
12		31		32		33		34		35		36		12
13														13
	A	B	C	D	E	F	G	H	I	J	K	L	M	

Part A. Corner History

a.) Quarter corner common to Sections 1 and 12. 1848 - Established by S.W.Higgins, Deputy, midway and on the Section line between Section corners 40.20 chains east and west. Set post. Maple 10" S15°E 5 links, Birch 16" N70°E 18 links. Found no subsequent record.

b.) Center-West 1/16 corner, Section 12. Not previously monumented.

Part B: Surveyor's Report on Perpetuation, Restoration, Reestablishment, or Monumentation of Corner

a.) April 20, 2017. The original post and accessories have been destroyed by road construction. Reestablished the position for the corner in the physical center of the gravel Horoscope Road at its intersection with the E'ly extension of an old fence line west, which forms a distinct line of occupation. The landowner in the SE1/4 of the SW1/4 of Section 1 affirms that the fence line is the Section line. From the position thus established, K3 is 2594.57' W'ly and M3 is 2673.78' E'ly. L3 as monumented falls 41.2' south of a straight line between K3 and M3. I note that the magnitude of this discrepancy with the record of S.W.Higgins' survey is not unduly large for this particular deputy and, given the character of his work in general, is almost to be expected.

b.) April 24, 2017. Established the position for the corner midway and on a straight line between Quarter corner 1311.90' west and the Center of Section 12 1311.90' east.

Part C: Field Evidence of Perpetuation or Monumentation of Corner

a.) Set 5/8"x24" rebar with yellow plastic cap stamped "MICH D.N.R. PS 33986" 8" below the road surface. Set measuring nail with MDNR tag in the side of:

4" Balsam S84°W 30.2'	mrkd "1/4S NBT"
7" Poplar N53°W 32.75'	do
3" Balsam N60°E 49.2'	do
Power Pole S16°E 80.6'	
E= 7871119.30 N= 229650.34	

b.) Set 1"IDx28" I.pipe with 2" alum. MDNR cap. Set measuring nail with MDNR tag in the side of:

26" W.Pine N39°W 43.05'	mrkd "1/16S BT"
3" Balsam S67°E 5.65'	do
3" Balsam S38°E 14.0'	do
2" Balsam S06°E 20.2'	do
Set sq'd cedar post adjacent.	
E= 7870710.37 N= 228871.93	

Bearings are magnetic. Coordinates are MCS83 in meters, NAD83(2011) Epoch 2010.00 datum
 Coord. Ref.=NGS PID RL0593: N= 221669.506 m. E= 7868965.488 m.

Stephan J. Szyszkoski

07/20/2017



Professional Surveyor's License No.: 33986

LAND CORNER RECORDATION CERTIFICATE

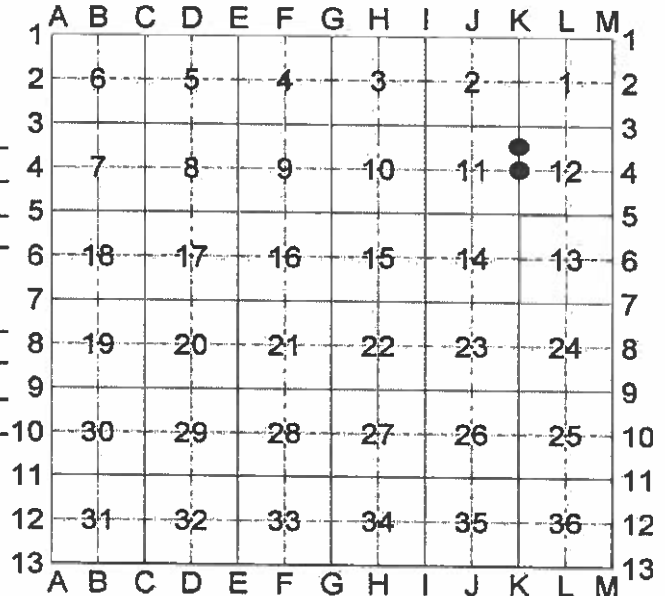
Authority: 1970 PA 74, MCL 54.205

Surveyor's Name: Stephan J. Szyszkoski

Field Survey Date: April 24, 2017

For corner(s) in: Houghton County

Original Public Land Survey Corner				Corner Code
a. S	<u> </u>	T	<u>51N R 35W</u>	K4 (GCDB 600540)
S	<u> </u>	T	<u> </u>	<u> </u>
S	<u> </u>	T	<u> </u>	<u> </u>
S	<u> </u>	T	<u> </u>	<u> </u>
Property Corner				1/16 Corner Code
b. S	<u>12</u>	T	<u>51N R 35W</u>	3 (GCDB 600560)
b. S	<u>11</u>	T	<u>51N R 35W</u>	7 (GCDB 600560)
S	<u> </u>	T	<u> </u>	<u> </u>
S	<u> </u>	T	<u> </u>	<u> </u>



Part A. Corner History

- a.) Quarter corner common to Sections 11 and 12. 1969 - A.O. Enger RLS reestablished the position for the corner following a careful examination of the position of a 1966 reestablishment by Billy D. Buckler, RLS. The 1971 recording of the Enger reestablishment accounts for the reestablishment in detail. Mr. Enger set a 1"IDx36" iron pipe with 4" aluminum cap. W.Spruce 12" S65°W 82.5 links, W.Pine 6" N36°E 48 links.
- b.) North 1/16 corner between Sections 11 and 12. Not previously monumented.

Part B: Surveyor's Report on Perpetuation, Restoration, Reestablishment, or Monumentation of Corner

- a.) Found the 1969 monument of record, in good condition, and at record bearing and distance from the 1969 W.Pine NBT, found in good condition with overgrown blazes. Accepted the monument as a careful and faithful reestablishment of the position of the original corner.
- b.) Established the position for the corner midway and on the Section line between Section corner 1306.55' north and Quarter corner 1306.55' south.

Part C: Field Evidence of Perpetuation or Monumentation of Corner

- | | |
|--|---|
| <ul style="list-style-type: none"> a.) Found 1"ID I.pipe with 4" alum. MDNR cap. Set measuring nail with MDNR tag in the side of: W.Pine N41°E 31.65' old blazes (forgot to note DBH) 5" Cherry S87°E 46.3' mrkd "1/4S NBT" 12" Cherry S61°W 3.3' do 4" Cherry N21°E 36.1' do Set sq'd cedar post adjacent. E= 7870310.90 N= 228888.93 | <ul style="list-style-type: none"> b.) Set 1"IDx28" I.pipe with 2" alum. MDNR cap. Set measuring nail with MDNR tag in the side of: 6" Balsam S36°E 4.45' mrkd "1/16S NBT" 10" Maple S09°W 16.1' do 6" Sugar S60°W 20.35' do 6" Sugar in clump N55°W 9.3' do Set sq'd cedar post adjacent. E= 7870320.11 N= 229287.01 |
|--|---|

Bearings are magnetic. Coordinates are MCS83 in meters, NAD83(2011) Epoch 2010.00 datum
 Coord. Ref.=NGS PID RL0593: N= 221669.506 m. E= 7868965.488 m.

Stephan J. Szyszkoski 07/20/2017



LAND CORNER RECORDATION CERTIFICATE

Authority: 1970 PA 74, MCL 54.205

Surveyor's Name: Stephan J. Szyszkoski

Field Survey Date: See Below

For corner(s) in: Houghton County

Original Public Land Survey Corner		Corner Code
S _____	T _____ R _____	_____
S _____	T _____ R _____	_____
S _____	T _____ R _____	_____
S _____	T _____ R _____	_____
Property Corner		1/16 Corner Code
a. S <u>12</u>	T <u>51N</u> R <u>35W</u>	<u>4</u> (GCDB 620560)
b. S <u>1</u>	T <u>51N</u> R <u>35W</u>	<u>10</u> (GCDB 600620)
b. S <u>2</u>	T <u>51N</u> R <u>35W</u>	<u>14</u> (GCDB 600620)
S _____	T _____ R _____	_____

1	A	B	C	D	E	F	G	H	I	J	K	L	M	1
2		6		5		4		3		2		1		2
3														3
4		7		8		9		10		11		12		4
5														5
6		18		17		16		15		14		13		6
7														7
8		19		20		21		22		23		24		8
9														9
10		30		29		28		27		26		25		10
11														11
12		31		32		33		34		35		36		12
13	A	B	C	D	E	F	G	H	I	J	K	L	M	13

Part A. Corner History

a.) Northwest 1/16 corner, Section 12. Not previously monumented.

b.) South 1/16 corner between Sections 1 and 2. Not previously monumented.



Part B: Surveyor's Report on Perpetuation, Restoration, Reestablishment, or Monumentation of Corner

a.) April 25, 2017. Established the position for the corner at the intersection of straight lines connecting opposite 1/16 corners.

b.) July 17, 2017. Established the position for the corner midway and on the Section line between Section corner 1301.11' south and Quarter corner 1301.11' north.

Part C: Field Evidence of Perpetuation or Monumentation of Corner

a.) Set 1"IDx28" I.pipe with 2" alum. MDNR cap.
Set measuring nail with MDNR tag in the side of:
6" Balsam N37°W 9.4' mrkd "1/16S BT"
5" Balsam N56°E 6.3' do
36" W.Pine S78°E 37.4' do
26" W.Pine S67°W 59.8' do
Set sq'd cedar post adjacent.
E= 7870717.33 N= 229269.81

b.) Set 1"IDx28" I.pipe with 2" alum. MDNR cap.
Set measuring nail with MDNR tag in the side of:
9" Sugar N13°W 20.85' mrkd "1/16S BT"
10" Sugar S58°E 2.55' do
4" Sugar S29°W 17.7' do
7" Maple N62°W 8.7' do
Set sq'd cedar post adjacent.
E= 7870334.75 N= 230081.61

Bearings are magnetic. Coordinates are MCS83 in meters, NAD83(2011) Epoch 2010.00 datum.
Coord. Ref.=NGS PID RL0593: N= 221669.506 m. E= 7868965.488 m.

Stephan J. Szyszkoski 07/20/2017

LAND CORNER RECORDATION CERTIFICATE

Authority: 1970 PA 74, MCL 54.205

Surveyor's Name: Stephan J. Szyszkoski

Field Survey Date: November 7, 2017

For corner(s) in: Houghton County

Original Public Land Survey Corner

Corner Code

S _____	T _____	R _____	_____
S _____	T _____	R _____	_____
S _____	T _____	R _____	_____
S _____	T _____	R _____	_____

Property Corner

1/16 Corner Code

a. S <u>31</u>	T <u>53N</u>	R <u>33W</u>	_____	N.E. corner Gov't Lot 6
S _____	T _____	R _____	_____	
b. S <u>31</u>	T <u>53N</u>	R <u>33W</u>	_____	S.E. corner Gov't Lot 6
S _____	T _____	R _____	_____	

1	A	B	C	D	E	F	G	H	I	J	K	L	M	1
2		6		5		4		3		2		1		2
3														3
4		7		8		9		10		11		12		4
5														5
6		18		17		16		15		14		13		6
7														7
8		19		20		21		22		23		24		8
9														9
10		30		29		28		27		26		25		10
11														11
12		31		32		33		34		35		36		12
13														13
	A	B	C	D	E	F	G	H	I	J	K	L	M	

Part A. Corner History

a.) The NE corner of Gov't Lot 6 being the intersection of the E-W 1/4 line of Section 31 with the west (left) bank of the Sturgeon River. Not previously monumented.

b.) The SE corner of Gov't Lot 6 being the intersection of the South 1/16 line of Section 31 with the west (left) bank of the Sturgeon River. Not previously monumented.

Part B: Surveyor's Report on Perpetuation, Restoration, Reestablishment, or Monumentation of Corner

a.) Established the position for the corner on a straight line between the Center of Section and the East 1/4 corner of Section 31 at the apparent ordinary high water mark on the left bank of the Sturgeon River. The position was not monumented. Established a WITNESS CORNER 40.0' west of the corner position, on the 1/4 line. The W.C. is 1072.92' east of the monumented Center of Section.

b.) Established the position for the corner on a straight line between 1/16 corners #12 and #14 of Section 31 at the apparent ordinary high water mark on the left bank of the Sturgeon River. The position was not monumented. Established a WITNESS CORNER 50.0' west of the corner position, on the 1/4 line. The W.C. is 632.85' east of the Center-South 1/16 corner, Section 31

Part C: Field Evidence of Perpetuation or Monumentation of Corner

a.) Set 1"IDx28" I.pipe with 2" alum. MDNR cap at the WITNESS CORNER.
 Set measuring nail with MDNR tag in the side of:
 21" Maple N12°E 13.75' mrkd "WC BT"
 5" Maple N70°E 30.7' do
 5" Sugar S23°W 29.4' do
 7" Maple N27°W 4.9' do
 Set sq'd cedar post adjacent.
 E= 7882980.01 N= 241495.37 (the W.C.)

b.) Set 1"IDx28" I.pipe with plastic MDNR cap at the WITNESS CORNER.
 Set measuring nail with MDNR tag in the side of:
 7" Ash N08°E 15.1' mrkd "WC BT"
 6" Balsam S88°E 4.95' do
 13" Maple S03°W 8.25' do
 15" Maple N74°W 16.4' do
 Set sq'd cedar post adjacent.
 E= 7882838.54 N= 241098.39 (the W.C.)

Bearings are magnetic. Coordinates are MCS83 in meters, NAD83(2011) Epoch 2010.00 datum

Stephan J. Szyszkoski

01/11/2018



LAND CORNER RECORDATION CERTIFICATE

Authority: 1970 PA 74, MCL 54.205

Surveyor's Name: Stephan J. Szyszkoski

Field Survey Date: November 8, 2017

For corner(s) in: Houghton County

Original Public Land Survey Corner **Corner Code**

S _____	T _____	R _____	_____
S _____	T _____	R _____	_____
S _____	T _____	R _____	_____
S _____	T _____	R _____	_____

Property Corner **1/16 Corner Code**

a. S <u>31</u>	T <u>53N</u>	R <u>33W</u>	<u>12 (GCDB 140120)</u>
b. S <u>31</u>	T <u>53N</u>	R <u>33W</u>	<u>11 (GCDB 120120)</u>
S _____	T _____	R _____	_____
S _____	T _____	R _____	_____

1	A	B	C	D	E	F	G	H	I	J	K	L	M	1
2		6		5		4		3		2		1		2
3														3
4		7		8		9		10		11		12		4
5														5
6		18		17		16		15		14		13		6
7														7
8		19		20		21		22		23		24		8
9														9
10		30		29		28		27		26		25		10
11														11
12		31		32		33		34		35		36		12
13														13
	A	B	C	D	E	F	G	H	I	J	K	L	M	

Part A. Corner History

a.) Center-South 1/16 corner, Section 31. Not previously monumented.

b.) Southwest 1/16 corner, Section 31. Not previously monumented.



Part B: Surveyor's Report on Perpetuation, Restoration, Reestablishment, or Monumentation of Corner

a.) Established the position for the corner midway and on a straight line between Quarter corner 1311.62' south and the Center of Section 31 1311.62' north.

b.) Established the position for the corner at the intersection of straight lines connecting opposite 1/16 corners, those to the east and west being monumented.

Part C: Field Evidence of Perpetuation or Monumentation of Corner

a.) Set 1"IDx28" I.pipe with 2" alum. MDNR cap.
Set measuring nail with MDNR tag in the side of:
14" Sugar N14°E 5.4' mrkd "1/16S BT"
10" Y.Birch S87°E 17.8' do
10" Y.Birch S22°W 2.0' do
7" Sugar S86°W 11.6' do
E= 7882645.69 N= 241101.69

b.) Set 1"IDx28" I.pipe with plastic MDNR cap.
Set measuring nail with MDNR tag in the side of:
4" Sugar N11°E 4.6' mrkd "1/16S BT"
9" Sugar S52°E 6.9' do
4" Sugar S08°E 6.4' do
5" Sugar N61°W 23.15' do
Set sq'd cedar post adjacent.
E= 7882242.41 N= 241108.91

Bearings are magnetic. Coordinates are MCS83 in meters, NAD83(2011) Epoch 2010.00 datum.

Stephan J. Szyszkoski

01/11/2018

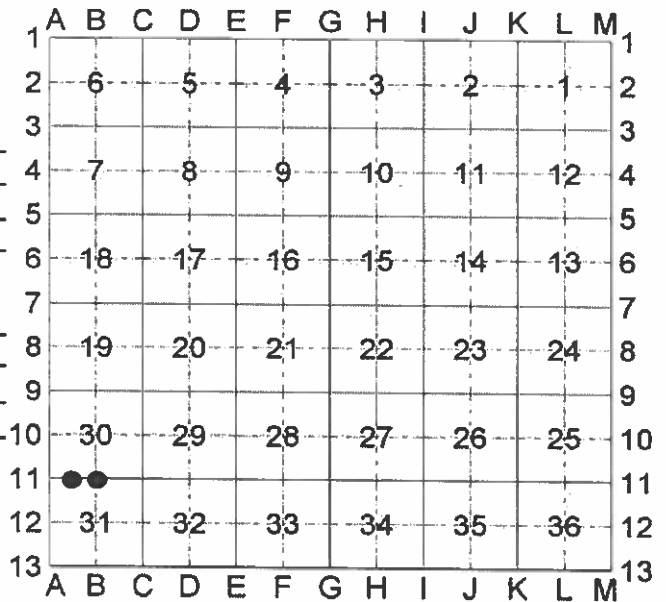
LAND CORNER RECORDATION CERTIFICATE

Authority: 1970 PA 74, MCL 54.205

Surveyor's Name: Stephan J. Szyszkoski Field Survey Date: October 30, 2017

For corner(s) in: Houghton County

Original Public Land Survey Corner		Corner Code
a. S _____	T <u>53N</u> R <u>33W</u>	<u>B11 (GCDB 140200)</u>
S _____	T _____ R _____	_____
S _____	T _____ R _____	_____
S _____	T _____ R _____	_____
Property Corner		1/16 Corner Code
b. S <u>31</u>	T <u>53N</u> R <u>33W</u>	<u>1 (GCDB 120200)</u>
b. S <u>30</u>	T <u>53N</u> R <u>33W</u>	<u>15 (GCDB 120200)</u>
S _____	T _____ R _____	_____
S _____	T _____ R _____	_____



Part A. Corner History

a.) Quarter corner common to Sections 30 and 31. 1845 - Established by Wm. Ives, Deputy Surveyor, for Douglas Houghton, midway and on the Section line between Section corners 40.00 chains east and west. Set post. Hemlock 15" S05°E 05 links, Sugar 16" N60°E 04 links. Found no subsequent record.

b.) West 1/16 corner between Sections 30 and 31. Not previously monumented.

Part B: Surveyor's Report on Perpetuation, Restoration, Reestablishment, or Monumentation of Corner

a.) The original post and accessories were not recovered. Found no evidence of the position of the original corner on the ground. Reestablished the position for the corner midway and on the Section line between Section corners 2654.42' east and west.

b.) Established the position for the corner midway and on the Section line between Section corner 1327.21' west and Quarter corner 1327.21' east.

Part C: Field Evidence of Perpetuation or Monumentation of Corner

a.) Set 1"IDx28" I.pipe with 2" alum. MDNR cap. Set measuring nail with MDNR tag in the side of:
 9" Sugar S64°E 17.9' mrkd "1/4S NBT"
 12" Sugar S38°W 15.3' do
 5" Sugar S70°W 7.8' do
 14" Sugar N36°W 33.4' do
 Set sq'd cedar post adjacent.
 E= 7882667.81 N= 242301.22

b.) Set 1"IDx28" I.pipe with plastic MDNR cap. Set measuring nail with MDNR tag in the side of:
 18" Maple N08°E 2.1' mrkd "1/16S BT"
 6" Sugar S43°E 7.0' do
 5" Hemlock S16°W 15.0' do
 Maple S62°W 9.95' do
 Squared a 2" maple for post S55E 1.2'
 E= 7882263.39 N= 242309.95

Bearings are magnetic. Coordinates are MCS83 in meters, NAD83(2011) Epoch 2010.00

Stephan J. Szyszkoski 01/11/2018



LAND CORNER RECORDATION CERTIFICATE

Authority: 1970 PA 74, MCL 54.205

Surveyor's Name: Stephan J. Szyszkoski Field Survey Date: See Below

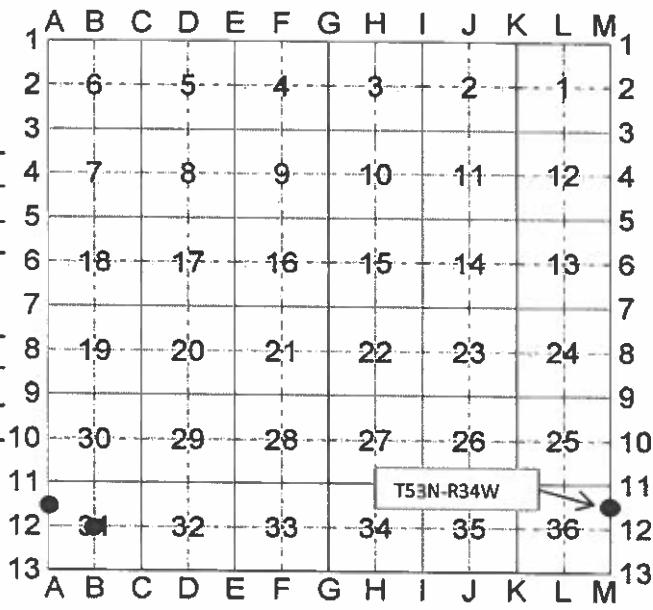
For corner(s) in: Houghton County

Original Public Land Survey Corner Corner Code

S _____	T _____	R _____	_____
S _____	T _____	R _____	_____
S _____	T _____	R _____	_____
S _____	T _____	R _____	_____

Property Corner 1/16 Corner Code

a. S <u>31</u>	T <u>53N</u> R <u>33W</u>	<u>3 (GCDB 100160)</u>
a. S <u>36</u>	T <u>53N</u> R <u>34W</u>	<u>7 (GCDB 700160)</u>
b. S <u>31</u>	T <u>53N</u> R <u>33W</u>	<u>B12 (GCDB 140140)</u>
S _____	T _____	R _____



Part A. Corner History

a.) The North 1/16 corner between Section 31 T53N-R33W and Section 36 T53N-R34W. Not previously monumented.

b.) The Center of Section 31. Not previously monumented.



Part B: Surveyor's Report on Perpetuation, Restoration, Reestablishment, or Monumentation of Corner

a.) Nov. 13, 2017. Established the position for the corner midway and on the Range line between Section corner 1316.63' north and Quarter corner 1316.63' south. The position for the corner falls adjacent to a seemingly unstable rock ledge. The position being unsafe, a WITNESS CORNER was established 27.53' north of the corner position, on the Range Line.

b.) Nov. 8, 2017. Established the position for the corner at the intersection of straight lines connecting opposite 1/4 corners. Quarter corner C12 is not monumented and access to it is very difficult. In 1980, K.L.Sackett RLS, for a subdivision of Section 32, calculated its position as being midway and on line between Section corners C11 and C13. I have done the same here: The position of C12 is calculated as being midway and on the Section line between Section corners C11 and C13 2616.60' north and south.

Part C: Field Evidence of Perpetuation or Monumentation of Corner

a.) Set 1"IDx28" I.pipe with 2" alum. MDNR cap at the WITNESS CORNER.
 Set measuring nail with MDNR tag in the side of:
 7" Sugar N48°E 10.95' mrkd "WC BT"
 11" Maple S37°E 8.45' do
 7" Y.Birch S08°E 5.9' do
 13" Maple N40°W 13.25' do
 Set sq'd cedar post adjacent.
 E= 7881852.54 N= 241925.86 (The W.C.)

b.) Set 1"IDx28" I.pipe with plastic MDNR cap.
 Set measuring nail with MDNR tag in the side of:
 7" Y.Birch S63°E 34.95' mrkd "C1/4 BT"
 9" Y.Birch S23°E 30.6' do
 4" Hemlock S12°W 21.2' do
 8" Y.Birch N06°W 24.7' do
 Set sq'd cedar post adjacent.
 E= 7882653.06 N= 241501.38

Bearings are magnetic. Coordinates are MCS83 in meters, NAD83(2011) Epoch 2010.00 datum.

Stephan J. Szyszkoski

01/11/2018

LAND CORNER RECORDATION CERTIFICATE

Authority: 1970 PA 74, MCL 54.205

Surveyor's Name: Stephan J. Szyszkoski

Field Survey Date: January 9, 2018

For corner(s) in: Houghton County

Original Public Land Survey Corner		Corner Code
S _____	T _____ R _____	_____
S _____	T _____ R _____	_____
S _____	T _____ R _____	_____
S _____	T _____ R _____	_____
Property Corner		1/16 Corner Code
a. S <u>11</u>	T <u>51N</u> R <u>36W</u>	<u>14 (GCDB 600520)</u>
a. S <u>12</u>	T <u>51N</u> R <u>36W</u>	<u>10 (GCDB 600520)</u>
b. S <u>11</u>	T <u>51N</u> R <u>36W</u>	<u>7 (GCDB 600560)</u>
b. S <u>12</u>	T <u>51N</u> R <u>36W</u>	<u>3 (GCDB 600560)</u>

1	A	B	C	D	E	F	G	H	I	J	K	L	M	1
2		6		5		4		3		2		1		2
3														3
4		7		8		9		10		11		12		4
5														5
6		18		17		16		15		14		13		6
7														7
8		19		20		21		22		23		24		8
9														9
10		30		29		28		27		26		25		10
11														11
12		31		32		33		34		35		36		12
13	A	B	C	D	E	F	G	H	I	J	K	L	M	13

Part A. Corner History

- a.) South 1/16 corner between Sections 11 and 12. Not previously monumented.
- b.) North 1/16 corner between Sections 11 and 12. Not previously monumented.



Part B: Surveyor's Report on Perpetuation, Restoration, Reestablishment, or Monumentation of Corner

- a.) Established the position for the corner midway and on a straight line between Quarter corner 1309.12' north and Section corner 1309.12' south.
- b.) Established the position for the corner midway and on a straight line between Quarter corner 1308.15' south and Section corner 1308.15' north.

Part C: Field Evidence of Perpetuation or Monumentation of Corner

a. Set 1"IDx28" I.pipe with 2" alum. MDNR cap. Set measuring nail with MDNR tag in the side of: 4" Spruce N10°W 16.2' mrkd "1/16S BT" 7" Sugar S87°E 14.35' do 7" Y.Birch S20°W 6.95' do 15" Hemlock N64°W 34.35' do Set sq'd cedar post adjacent. E= 7860629.95 N= 228702.19	b. Set 1"IDx28" I.pipe with 2" alum. MDNR cap. Set measuring nail with MDNR tag in the side of: 10" Sugar N39°E 2.05' mrkd "1/16S BT" 19" Sugar S24°E 36.6' do 5" Sugar S19°W 8.75' do 5" Sugar S50°W 5.35' do Set sq'd cedar post adjacent. E= 7860645.33 N= 229499.69
--	--

Bearings are magnetic. Coordinates are MCS83 in meters, NAD83(2011) Epoch 2010.00 datum.

Stephan J. Szyszkoski 01/10/2018

LAND CORNER RECORDATION CERTIFICATE

Authority: 1970 PA 74, MCL 54.205

Surveyor's Name: Stephan J. Szyszkoski

Field Survey Date: December 13, 2017

For corner(s) in: Houghton County

Original Public Land Survey Corner		Corner Code
S _____	T _____ R _____	_____
S _____	T _____ R _____	_____
S _____	T _____ R _____	_____
S _____	T _____ R _____	_____
Property Corner		1/16 Corner Code
a. S <u>10</u>	T <u>51N</u> R <u>36W</u>	<u>14 (GCDB 500520)</u>
a. S <u>11</u>	T <u>51N</u> R <u>36W</u>	<u>10 (GCDB 500520)</u>
b. S _____	T _____ R _____	_____
b. S _____	T _____ R _____	_____

1	A	B	C	D	E	F	G	H	I	J	K	L	M	1
2		6		5		4		3		2		1		2
3														3
4		7		8		9		10		11		12		4
5									●					5
6		18		17		16		15		14		13		6
7														7
8		19		20		21		22		23		24		8
9														9
10		30		29		28		27		26		25		10
11														11
12		31		32		33		34		35		36		12
13	A	B	C	D	E	F	G	H	I	J	K	L	M	13

Part A. Corner History

a.) South 1/16 corner between Sections 10 and 11. Not previously monumented.

Part B: Surveyor's Report on Perpetuation, Restoration, Reestablishment, or Monumentation of Corner

a.) Established the position for the corner midway and on a straight line between Quarter corner 1308.52' north and Section corner 1308.52' south.

Part C: Field Evidence of Perpetuation or Monumentation of Corner

- a. Set 1"IDx28" I.pipe with 2" alum. MDNR cap.
- Set measuring nail with MDNR tag in the side of:
- 6" Maple N06°W 25.6' mrkd "1/16S BT"
- 5" Sugar East 9.95' do
- 10" Hemlock S08°W 11.85' do
- 7" Maple N57°W 24.6' do
- Set sq'd cedar post adjacent.
- E= 7859007.85 N= 228701.00



Bearings are magnetic. Coordinates are MCS83 in meters, NAD83(2011) Epoch 2010.00 datum.

Stephan J. Szyszkoski 01/10/2018

LAND CORNER RECORDATION CERTIFICATE

Authority: 1970 PA 74, MCL 54.205

Surveyor's Name: Stephan J. Szyszkoski

Field Survey Date: See Below

For corner(s) in: Houghton County

Original Public Land Survey Corner		Corner Code
S _____	T _____ R _____	_____
S _____	T _____ R _____	_____
S _____	T _____ R _____	_____
S _____	T _____ R _____	_____
Property Corner		1/16 Corner Code
a. S <u>15</u>	T <u>52N</u> R <u>35W</u>	<u>15 (GCDB 420400)</u>
a. S <u>22</u>	T <u>52N</u> R <u>35W</u>	<u>1 (GCDB 420400)</u>
b. S <u>21</u>	T <u>52N</u> R <u>35W</u>	<u>9 (GCDB 360340)</u>
S _____	T _____ R _____	_____

1	A	B	C	D	E	F	G	H	I	J	K	L	M	1
2		6		5		4		3		2		1		2
3														3
4		7		8		9		10		11		12		4
5														5
6		18		17		16		15		14		13		6
7														7
8		19		20		21		22		23		24		8
9														9
10		30		29		28		27		26		25		10
11														11
12		31		32		33		34		35		36		12
13	A	B	C	D	E	F	G	H	I	J	K	L	M	13

Part A. Corner History

a.) West 1/16 corner between Sections 15 and 22. Not previously monumented.



b.) Center-East 1/16 corner, Section 21. Not previously monumented.

Part B: Surveyor's Report on Perpetuation, Restoration, Reestablishment, or Monumentation of Corner

a.) Oct. 30, 2017. Established the position for the corner midway and on the Section line between Section corner 1339.33' west and Quarter corner 1339.33' east.

b.) Oct. 25, 2017. Established the position for the corner midway and on a straight line between Quarter corner 1343.16' east and the Center of Section 21 1343.16' west.

Part C: Field Evidence of Perpetuation or Monumentation of Corner

a.) Set 1"IDx28" I.pipe with 2" alum. MDNR cap.
Set measuring nail with MDNR tag in the side of:
11" Sugar N20°W 9.7' mrkd "1/16S BT"
6" Y.Birch S88°E 8.5' do
5" Sugar S28°E 5.55' do
9" Sugar N71°W 19.75' do
Set sq'd cedar post adjacent.
E= 7867649.0 N= 236166.3

b.) Set 1"IDx28" I.pipe with 2" alum. MDNR cap.
Set measuring nail with MDNR tag in the side of:
10" Sugar N25°W 5.6' mrkd "1/16S BT"
9" Sugar N39°E 23.1' do
5" Sugar S48°E 6.85' do
12" Y.Birch S62°W 26.55' do
Set sq'd cedar post adjacent.
E= 7866830.2 N= 235255.9

Bearings are magnetic. Coordinates are MCS83 in meters, NAD83(2011) Epoch 2010.00 datum.

Stephan J. Szyszkoski

10/31/2017

LAND CORNER RECORDATION CERTIFICATE

Authority: 1970 PA 74, MCL 54.205

Surveyor's Name: Stephan J. Szyszkoski

Field Survey Date: October 17, 2017

For corner(s) in: Houghton County

Original Public Land Survey Corner		Corner Code
S _____	T _____ R _____	_____
S _____	T _____ R _____	_____
S _____	T _____ R _____	_____
S _____	T _____ R _____	_____
Property Corner		1/16 Corner Code
S <u>22</u>	T <u>51N</u> R <u>35W</u>	<u>14 (GCDB 500320)</u>
S <u>23</u>	T <u>51N</u> R <u>35W</u>	<u>10 (GCDB 500320)</u>
S _____	T _____ R _____	_____
S _____	T _____ R _____	_____

1	A	B	C	D	E	F	G	H	I	J	K	L	M	1
2		6		5		4		3		2		1		2
3														3
4		7		8		9		10		11		12		4
5														5
6		18		17		16		15		14		13		6
7														7
8		19		20		21		22		23		24		8
9														9
10		30		29		28		27		26		25		10
11														11
12		31		32		33		34		35		36		12
13	A	B	C	D	E	F	G	H	I	J	K	L	M	13

Part A. Corner History

South 1/16 corner between Sections 22 and 23. Not previously monumented.

Part B: Surveyor's Report on Perpetuation, Restoration, Reestablishment, or Monumentation of Corner

Established the position for the corner midway and on the Section line between Quarter corner I08 1322.18' north and Section corner I09 1322.18' south. The position for the corner falls 13.0 feet west of the physical centerline of the gravel surface of Hazel Swamp Road.

Part C: Field Evidence of Perpetuation or Monumentation of Corner

- Set 1"IDx28" I.pipe with 2" alum. MDNR cap.
- Set measuring nail with MDNR tag in the side of:
- 9" Spruce S26°W 20.5' mrkd "1/16S BT"
- 7" Sugar S40°W 12.6' do
- 12" Spruce N80°W 13.85' do
- 6" B.Ash N24°W 11.85' do
- Set U-shaped steel sign post 0.8' Northerly



Bearings are magnetic.

Stephan J. Szyszkoski

10/18/2017

LAND CORNER RECORDATION CERTIFICATE

Authority: 1970 PA 74, MCL 54.205

Surveyor's Name: Stephan J. Szyszkoski

Field Survey Date: See below

For corner(s) in: Baraga County

Original Public Land Survey Corner		Corner Code
a. S _____	T 49N R 33W	K08 (GCDB 600340)
b. S _____	T 49N R 33W	L09 (GCDB 640300)
S _____	T _____ R _____	_____
S _____	T _____ R _____	_____
Property Corner		1/16 Corner Code
S _____	T _____ R _____	_____
S _____	T _____ R _____	_____
S _____	T _____ R _____	_____
S _____	T _____ R _____	_____



	A	B	C	D	E	F	G	H	I	J	K	L	M	
1														1
2		6		5		4		3		2		1		2
3														3
4		7		8		9		10		11		12		4
5														5
6		18		17		16		15		14		13		6
7														7
8		19		20		21		22		23	●	24		8
9												●		9
10		30		29		28		27		26		25		10
11														11
12		31		32		33		34		35		36		12
13														13
	A	B	C	D	E	F	G	H	I	J	K	L	M	

Part A. Corner History

- a.) Quarter corner common to Sections 23 and 24. 1852 - Established by Z.B.Searles, Deputy, midway and on the Section line between Section corners 39.97 chains north and south. Set post. Sugar 12" N29°E 24 links, Sugar 14" S60°W 28 links. Found no subsequent record.
- b.) Quarter corner common to Sections 24 and 25. 1852 - Established by Z.B.Searles, Deputy, midway and on the Section line between Section corners 40.375 chains east and west. Set post. Y.Birch 8" S18°W 5 links, Spruce 6" N22°E 4 links. 1946 - Norman T. Thompson, RLS, states "OBT spruce 6" N22°E 2.6' down. Set ced. post. New BT Sugar 10" N54°W 39.4', New BT Maple 5" N14°E 15.4'. Well-blazed old line east.

Part B: Surveyor's Report on Perpetuation, Restoration, Reestablishment, or Monumentation of Corner

- a.) Sept. 27, 2017. The original post and accessories were not recovered. Found no evidence of the position of the original corner on the ground. Reestablished the position for the corner midway and on the Section line between Section corners 2626.15' north and south.
- b.) Oct. 4, 2017. The original post and accessories were not recovered. Could find no remaining evidence of the Thompson 1946 retracement and was forced to conclude that the corner is now lost. Therefore, I reestablished the position for the corner midway and on the Section line between Section corners 2672.89' east and west.

Part C: Field Evidence of Perpetuation or Monumentation of Corner

- | | |
|--|--|
| a.) Set 1"IDx28" I.pipe with 2" alum. MDNR cap.
Set measuring nail with MDNR tag in the side of:
6" Sugar N67°E 18.6' mrkd "1/4S NBT"
10" W.Spruce S52°E 26.75' do
10" Sugar S74°W 9.1' do
10" Sugar N37°W 24.2' do
Set sq'd cedar post adjacent.
E= 7893822.062 N= 206046.141 | b.) Set 1"IDx28" I.pipe with 2" alum. MDNR cap Set
measuring nail with MDNR tag in the side of:
9" Sugar N44°E 7.0' mrkd "1/4S NBT"
11" Sugar N87°E 12.8' do
13" Hemlock S25°W 10.75' do
4" Sugar S83°W 27.65' do
Set sq'd cedar post adjacent.
E= 7894615.221 N= 205222.737 |
|--|--|

Bearings are magnetic. Coordinates are MCS83 in meters, NAD83(2011) Epoch 2010.00 datum.
Coord. Ref.=NGS PID RL0041: N= 210246.994 m. E= 7895426.985 m.

Stephan J. Szyszkoski 10/16/2017