

ACCEPTED BY THE HILLSDALE COUNTY SURVEY PEER GROUP AS THE OFFICIAL CORNER UNDER MICHIGAN PUBLIC ACT 345 OF 1890 AT A MEETING HELD ON _____ AL RINGENBERG, CO. REC.

118404

LIBER 3 PAGE 131
HILLSDALE COUNTY REMONUMENTATION
LAND CORNER RECORDATION CERTIFICATE
Filing Requirement of Act 74, Mich. P.A. 1970

RECORDED
HILLSDALE CO. MICH.
'96 DEC 20 AM 9 09

Judy VanZandt
REG. OF DEEDS

For corners in

<u>Hillsdale</u> (County)	Located In:	Corner Code #
<u>Scipio Twp.</u>	T <u>5S</u> R <u>3W</u>	<u>M-2</u>
Public Land Survey	T _____ R _____	_____
	T _____ R _____	_____
	T _____ R _____	_____
	T _____ R _____	_____
Property Controlling in Section	S _____ T _____ R _____	_____
	S _____ T _____ R _____	_____
Miscellaneous Property in Sec.	S _____ T _____ R _____	_____
	S _____ T _____ R _____	_____

Register of Deeds Stamp & File Number

Lot No. _____, Recorded Plat _____
Private Claims _____

	A	B	C	D	E	F	G	H	I	J	K	L	M
2	6		5		4		3		2		1		
3													
4	7		8		9		10		11		12		
5													
6	18		17		16		15		14		13		
7													
8	19		20		21		22		23		24		
9													
10	30		29		28		27		26		25		
11													
12	31		32		33		34		35		36		
13													

Frederick J. Cutcher, in a field survey on November 18, 1996, hereby certify that under requirements of P.A. 74, Michigan P.A. of 1970, the corner points mentioned in lines 1 and 2 above were in conformance with regulations and rules therefore as required in the current manual of survey instructions of the United States Department of the Interior, Bureau of Land Management or by a decree of a Court of Law and/or that the corner points mentioned in lines 3, 4 and 5 above were in conformance with the rules of the Michigan Board of Land Surveyors or by a Decree of a Court of Law; established, re-established, monumented, re-monumented, recovered, found as expressed below:

OTE: Not more than 4 corners, all in the same town and range, may be recorded on this certificate.

Description of original monument and accessories and/or subsequent restoration:

Original Government Survey by Clark, 1823: 8" B. Oak N. 37½° W. 26 lks.; 12" B. Oak S. 9° W. 34 lks.

GLO proration places this corner 50 lks. (33') South of W. 1/4 post Sec. 6, Town 5 South, Range 2 West.

Survey #581, 12-16-1870 by George Mark: Stone.

Description of corner evidence found and/or method applied in restoring or reestablishing corner:

On 11-6-96 I found a 60D spike. Dug for stone at this point but found nothing. This area has been cut for road.

No witnesses remain.

On 11-18-96 I traversed between M-1 and M-3. Dug more without finding anything. This corner is set proportionally and on line with M-1 and M-3 (see sketch).

SURVEY & REMONUMENTATION
MAY 18 1997
COMMISSION

Description of monument for corner and accessories established to perpetuate locating the position of the corner:

Set Hillsdale County remonumentation bar with cap and is accepted as best available evidence of the position of the original corner.

In line with centerline of road to South. In line with centerline of road to North.

22' South of immediate centerline of E/W gravel road.


N.W. corner house S. 50° W. 108.95'

Tel. stanchion S. 70° W. 43.85'

Tel. stanchion N. 45° W 59.50'

Nail & spotter E. side 12' Oak N. 30° E. 61.60'

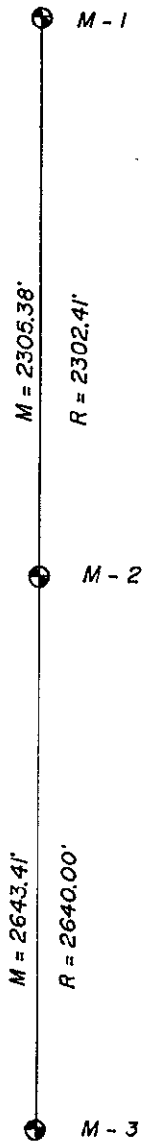
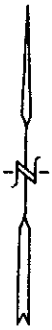
On line with M-1 & M-3.



Signed by Frederick J. Cutcher
Frederick J. Cutcher

Date December 1996

Surveyor's Michigan License No. 24592



M = MEASURED

R = PER SURVEY #581, DEC. 16, 1870
BY GEORGE MARK

SURVEY &
REMONUMENTATION

MAY 16 1997

COMMISSION