

118864

RECORDED
HILLSDALE CO. MICH.

'97 JAN 13 AM 11 56

Judy VanZandt
REG. OF DEEDS

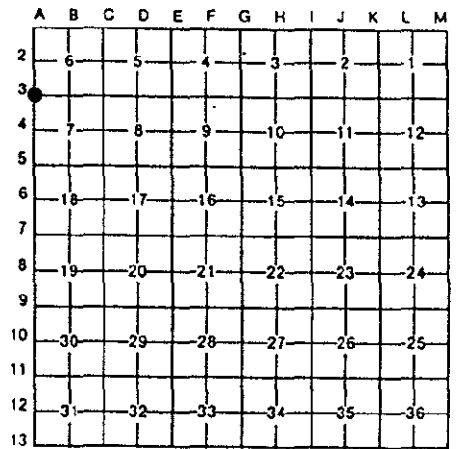
LIBER 3 PAGE 157
REMONUMENTATION
LAND CORNER RECORDATION CERTIFICATE
Filing Requirement of Act 74, Mich. P.A. 1970

For corners in HILLSDALE (county)	Located In	Corner Code #
1. Public Land Survey	T <u>9S</u>	R <u>2W</u> <u>A-3</u>
	T _____	R _____
	T _____	R _____
	T _____	R _____
2. Property Controlling S in Section	S <u>T</u>	R _____
	S _____	R _____
3. Miscellaneous Property in Sec.	S <u>T</u>	R _____
	S _____	R _____

Register of Deeds Stamp & File Number

4. Lot No. _____, Recorded Plat _____
5. Private Claims _____

I, R.T. Tietsema, in a field survey on SEPTEMBER 19, 1996, hereby certify that under the requirements of P.A.74, Michigan P.A. of 1970, the corner points mentioned in lines 1 and 2 above were in conformance with the regulations and rules therefore as required in the current manual of survey instructions of the United States Department of the Interior, Bureau of Land Management or by a decree of a Court of Law and/or that the corner points mentioned in lines 3, 4, and 5 above were in conformance with the rules of the Michigan Board of Land Surveyors or by a Decree of a Court of Law; established, re-established, monumented, recovered, found as expressed below.



NOTE: Not more than 4 corners, all in the same town and range, may be recorded on this certificate

A. Description of original monument and accessories and/or restoration:

Set post Corner of Sections 1,6,7, & 12

Date	Surveyor	Boundary	Found Stone	Witnesses	Measurements
05/28/1825	GLO (Brookfield)	Fld. Notes	Set Original Corner	1) 9" Beech 2) 15" Beech	S29E 4 links(2.64') N61W 51 links(33.66')
11/21/1887	County Surveyor (G. Mark)	Boundary	Found Stone	3) 3" Maple	N38 1/4E 84.5 links(25.8')
08/07/1890	County Surveyor	Boundary	Found Stone	no witnesses	

Section A continued on back.

B. Description of corner evidence found and/or method applied in restoring or reestablishing corner:

In September 1996, LSC found a monument box with no evidence of the corner inside using two reported witnesses. LSC measured the distance from center of Mon Box (A-3) to Boat Spike B-3 as 2702.17, verified by a 1974 Donald Olmstaed measured distance of 2702.04.

C. Description of monument for corner and accessories established to perpetuate locating the position of the corner:

Set 1/2" rebar with Remon. Cap in monument box, and established two (2) additional witnesses.

- 6) 18" Maple N35W 51.39' to Nail & R.T.
- 7) 27" Maple N40W 53.78' to Nail & R.T.
- 9) 30" Maple N70W 80.30 to Nail & R.T.
- 0) SE Cor. Foundation N60E 118.40' to Nail & R.T.


It is our opinion that this represents the best evidence of the position of the original corner.


SURVEY &
REMONUMENTATION

MAY 16 1997

COMMISSION

Signed by R. Tietsema Date DEC 20 1996
Surveyor's Michigan License No. 20712





Section A (cont.)

no date	no name	County Road drawings	Found Stone	4) 5" Maple NW 5) 15" Maple NE	52.30' 55.80'
no date	no name	County Road drawings	Found 1/2" rod	6) P.K. nail NE side 15" Maple 7) P.K. nail NW side 26" Maple	N37W 51.90' N37E 55.60'
no date	no name	County Road drawings	Resct 3/4" pipe	6) Face of 13" Maple 7) Face of 23" Maple 8) T. Pole	N35W 51.52' N42E 54.28' S12E 52.70'
11/08/74	Donald Olmstead	Boundary	Monument (Box?)	no witnesses	

SURVEY &
REMONUMENTATION
MAY 16 1997
COMMISSION