


118868

LIBER 3 PAGE 164

RECORDED  
HILLSDALE CO. MICH.

REMONUMENTATION  
LAND CORNER RECORDATION CERTIFICATE  
Filing Requirement of Act 74, Mich. P.A. 1970

'97 JAN 13 AM 11 56



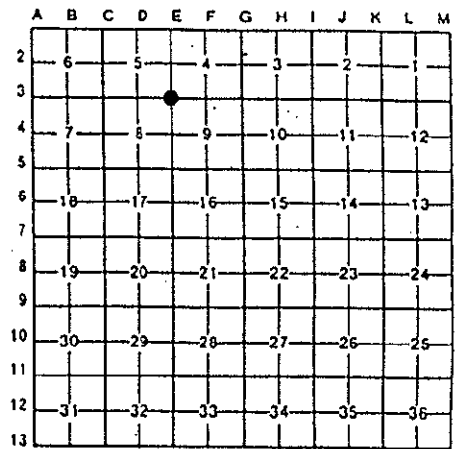
*July VanZandt*  
REG. OF DEEDS

For corners in <b>HILLSDALE</b> (county)	Located In	Corner Code #
1. Public Land Survey	T <u>9S</u> R <u>2W</u> <u>E-3</u>	
	T _____                      R _____	
	T _____                      R _____	
	T _____                      R _____	
2. Property Controlling S	S _____                      R _____	
in Section	S _____                      R _____	
3. Miscellaneous	S _____                      R _____	
Property in Sec.	S _____                      R _____	

Register of Deeds Stamp & File Number

4. Lot No. \_\_\_\_\_, Recorded Plat \_\_\_\_\_  
5. Private Claims \_\_\_\_\_

I, R.T. Tietsema, in a field survey on SEPTEMBER 19, 1996, hereby certify that under the requirements of P.A.74, Michigan P.A. of 1970, the corner points mentioned in lines 1 and 2 above were in conformance with the regulations and rules therefore as required in the current manual of survey instructions of the United States Department of the Interior, Bureau of Land Management of by a decree of a Court of Law and/or that the corner points mentioned in lines 3, 4, and 5 above were in conformance with the rules of the Michigan Board of Land Surveyors or by a Decree of a Court of Law; established, re-established, monumented, recovered, found as expressed below.



NOTE: Not more than 4 corners, all in the same town and range, may be recorded on this certificate

A. Description of original monument and accessories and/or restoration:

Set post Corner of Sections 4, 5, 8, & 9

02/30/1825	GLO (Brookfield)	Fld. Notes	Set Original Corner	1) 13" Beech	N33E 16 links(10.56')
				2) 14" White Ash	S35W 32 links(21.12')
08/25/1842	County Surveyor (W. Stockton)	Boundary	1/4 Post	3) 40" Red Oak	S65W 15 links(9.9')
				4) 8" Beech	N25E 3 links(1.98')
No date	Unrecorded	County Road drawings	Found Boat Spike over Stone	5) 13" Elm	S79W 105.15'
				6) 28" Elm	N78W 140.80'
				7) 26" Elm	N52W 53.02'

B. Description of corner evidence found and/or method applied in restoring or reestablishing corner:

In September 1996 LSC found a Monument Box with no evidence of the corner inside or any of its accessories at the intersection of Pioneer and Territorial Roads. Center of Mon. Box checks with plat angle (Merry Lake Eastern Shores, see sketch).

C. Description of monument for corner and accessories established to perpetuate locating the position of the corner:

Set 1/2" Rebar with Remon Cap in Mon Box, established four (4) witnesses.

8) Cor. Conc. Curb @ Asphalt	N20E	72.95'
9) Cor. Conc. Curb @ Asphalt	S10E	66.25'
10) Cor. Conc. Curb @ Asphalt	S35W	70.95'
11) Cor. Conc. Curb @ Asphalt	N20W	82.80'


SURVEY &  
REMONUMENTATION

MAY 16 1997

REG. OF DEEDS

It is our opinion that this represents the best evidence of the position of the original corner.

Signed by *R. T. Tietsema* Date DEC 20 1996  
Surveyor's Michigan License No. 20712



5

CRAMPTON RD.

PIONEER RD.

180°25'23" (FARNHAM, 1966)  
"MERRY LAKE-EASTERN SHORES"  
180°25'22" (LSC, 1996)

N89°31'14"E (FARNHAM, 1966)  
"MERRY LAKE-EASTERN SHORES"  
N89°31'11"E (LSC, 1996)

S89°56'37"W (FARNHAM, 1966)  
"MERRY LAKE-EASTERN SHORES"  
S89°56'33"W (LSC, 1996)

2699.85' (LSC, 1996)  
2698.74' (C.S., 1881)  
2643.96' (GLO, 1825)

2642.78' (LSC, 1996)  
2643.96' (GLO, 1825)

8

C-3

FD. R.R. SPIKE

D-3

FD. R.R. SPIKE

E-3

FD. EMPTY MON. BOX

SURVEY &  
REMONUMENTATION

MAY 1 8 1997