

MAR 09 1998

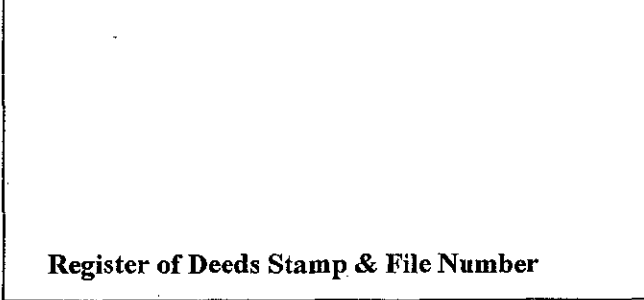
01910

LAND CORNER RECORDATION CERTIFICATE SECTION
Filing Requirement of Act 74, Mich. P.A. 1970

For Corners in Isabella (County)

9800001910
Filed for Record in ISABELLA COUNTY, MI
SHARON A BROWN
On 02-27-1998 At 03:38:10 pm.
RE LAND COR 9.00
Book OR Vol. 1 Pg. 232 - 232

- 1. Public Land Survey T. 16N. R. 5W. I-1
2. Public Controlling in Section S. T. R.
3. Miscellaneous Property in Section S. T. R.
4. Lot No. Recorded Plat
5. Private Claims




I, Mark Robison, in a field survey on October 2, 1997, do hereby certify that under requirements of P.A. 74, Michigan P.A. of 1970, the corner points mentioned in lines 1 and 2 above were in conformance with regulations and rules therefore as required in the current manual of survey instructions of the United States Department of the Interior, Bureau of Land Management or by a decree of a Court of Law and/or that the corner points mentioned in lines 3, 4 and 5 above were in conformance with the rules of the Michigan Board of Land Surveyors or by a Decree of a Court of Law, established, re-established, monumented, re-monumented, recovered, found as expressed below.

Grid table with columns A-M and rows 1-13. Contains numbers 1-36 in a grid pattern.

NOTE: Not more than 2 corners, all in the same town and range, may be recorded on this certificate.

A. Description of original monument and accessories and/or subsequent restoration:

- 1. Original G.L.O. Survey: Township Lines: 2nd Quarter by John Hodgson, 1837 Subdivision & Re-survey: 4th Quarter by Henry Nicholson, 1837 Pages 498, 500, and 530 Original field notes
2. County Survey of Records: Liber 3, Page 166, November 1901, E.R. Coburn Liber 4, Page 80, June 28-31, 1909, W. H. Trussell Sm. Liber 1, Page 62, November 16, 1901, E.R. Coburn
3. L.C.R.C. Liber 1, Page 311 Paul B. Lapham Found 1/2" bar
4. Surveys of Record: Liber 3, Page 201 Paul B. Lapham September 25, 1978 Found 1/2" bar
5. Unrecorded Surveys: L.C.R.C., Section corner map, Witnesses cited P.B.L.&A., Certificate of Survey, Found 1/2" bar Mears Eng, Plat of Survey, Found 1/2" bar



B. Description of corner evidence found and/or method applied in restoring or re-establishing corner:

This corner established in Isabella County Remonumentation Program. See dossier for detailed report.


Found what looked like 1/2" iron on top, actually is 1" X 48" spindle Searched for other material and found nothing.

Accepted as best available evidence of the position of the original corner and replaced with Standard Monument.

C. Description of monument for corner and accessories established to perpetuate locating the position of the corner:

Set Standard Isabella County Monument in a Monument Box marked PS 27458.

- S60°W 76.95' Nail & Tag in 15" Poplar
N50°E 49.20' Nail & Tag in p.p.
S41°W 50.78' Nail & Tag in 4" R. Pine
S19°W 110.56' Nail & Tag in 15" Twin Maple
West 68.64' I-13, T.17N.-R.5W.



Signed by Mark R. Robison

Date 2-26-98

Surveyor's Michigan License No. 27458