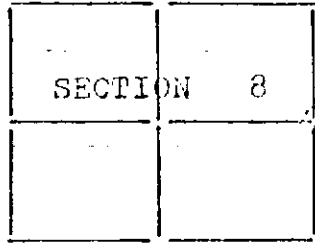


T.1 S.R. 1 W.

Rives Twp. *E-4*

E $\frac{1}{2}$ Post Sec. 8



DESCRIPTION

Fd. F.C. 1.0 Below Surface
 Set Iron On Top To Surface - c.l.
 Also Set Iron Beside F.C.
 Plastic Cap

Witnesses

Old Wit. *

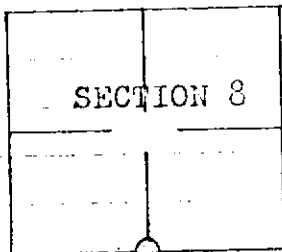
- * S-23-30-W 38" Oak 81.80 -- 2.0⁺ W. Of C.L. Pavt.
- N-15-W 36" Oak 159.14 2.0⁺ N. Of Fence E.
- N-89-E 10" Ash? 65.42
- S-86-E R.R. Cor. Post 25.58

Dean, Dick,

4/20/71

T.1 S., R.1 W.,

RIVES TOWNSHIP *D-5* SECTION 8
S $\frac{1}{4}$ Post



DESCRIPTION:

Iron pipe. Tag in trees.

WITNESSES:

- 8" Cherry N-20⁰-W 40.45'
- 15" Cherry N-10⁰-E 36.65'
- 20" Oak S-50⁰-W 54.65'
- 18" Cherry S-5⁰-W 31.10'

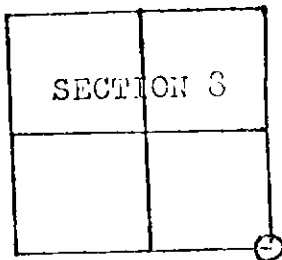
over

Ken Surbrook
sc *Don Ken Dick*

JN 413-73 1963
8/6/1971 5/19/73

T.1 S., R.1 W.

RIVES TOWNSHIP *E-5* SECTION 8
SEC



DESCRIPTION:

Found 3/4" Solid Iron in Monu.
 Box. - 2 $\frac{1}{2}$ " W. of center line
 Churchill Rd. @ Ferrine Rd.

WITNESSES:

- N-65^{0±}E 24" Hick 48.20'
- S-70^{0±}E 24" Walnut 72.43'
- SE to NWC Stone Fdn Ho. #10981 — 121.52'
- N-45^{0±}W 18" Hick 50.45'
- N-30^{0±}W 40" Oak 63.4'
- N-25^{0±}W 24" Oak 95.07'

JN 413-73

Dean, Ken, Dick

3/15/72
8/6/71 5/19/73 *over*