

**SURVEY &  
REMONUMENTATION**



MAY 22 2000

SECTION

**LAND CORNER RECORDATION CERTIFICATE  
Filing Requirement of Act 74, Mich. P.A. 1970  
KENT COUNTY REMONUMENTATION**

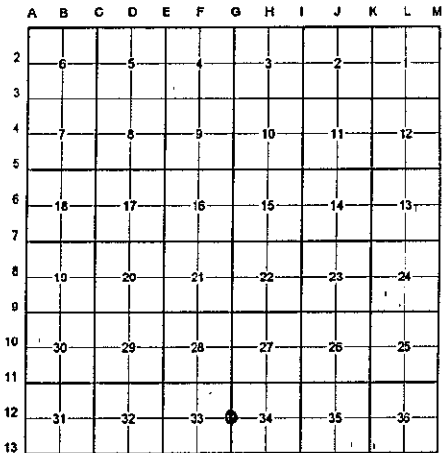
For corners in

<u>Kent</u> (County)	Located in: <u>Oakfield</u> Township	Corner Code # <u>G-12</u>
1. Public Land Survey	T <u>9N</u> R <u>9W</u>	<u>G-12</u>
	T _____ R _____	_____
	T _____ R _____	_____
	T _____ R _____	_____
2. Property Controlling in Section	S _____ T _____ R _____	_____
	S _____ T _____ R _____	_____
3. Miscellaneous Property in Sec.	S _____ T _____ R _____	_____
	S _____ T _____ R _____	_____

  
  
 Register of Deeds Stamp & File Number

4. Lot No. \_\_\_\_\_, Recorded Plat \_\_\_\_\_  
 5. Private Claims \_\_\_\_\_

I, Randy Kolehouse, in a field survey on March 24 19 99, do hereby certify that under requirements of P.A. 74 Michigan P.A. of 1970, the corner points mentioned in lines 1 and 2 above were in conformance with regulations and rules therefore as required in the current manual of survey instructions of the United States Department of the interior, Bureau of Land Management or by a decree of a Court of Law and/or that the corner points mentioned in lines 3, 4 and 5 above were in conformance with the rules of the Michigan Board of Land Surveyors or by a Decree of a Court of Law; established, re-established, monumented, re-monumented, recovered, found as expressed below:



**NOTE: Not more than 4 corners, all in the same town and range, may be recorded on this certificate.**

**A. Description of original monument and accessories and/or subsequent restoration:**

G-12 1837	G.L.O. Notes	Cathcart	Set Post
1973	L.C.R.C. #369	Exxel Engineering	3/4" Iron
1981	L.C.R.C. #1680	Williams & Works	Fnd. 3/4" Iron / Set K.C. Monument
1989	L.C.R.C. #5214	John Bueche	K.C. Monument
1997	L.C.R.C. #9691	Kirk Breitels	K.C. Monument

P.A. 345 1990 KENT COUNTY  
 PEER APPROVED 7/29/99  
 CHAIRMAN Randy Kolehouse

This corner was originally approved by the Kent County Remonumentation Peer Group and monumented by Williams & Works on 4/13/81 and was recorded per L.C.R.C. #1680.

**B. Description of corner evidence found and/or method applied in restoring or reestablishing corner:**

G-12 Found a Standard Kent County Monument 2.5' West of a fence line running North and South, 23' ± South of a fence line running West, and 392' ± North of Hart Street (bit.) running East and West per L.C.R.C.'s #1680, #5214, and #9691 as set by Williams & Works in place of a 3/4" iron they found which checked L.C.R.C. #369.

L.C.R.C. #1680

L.C.R.C. #9691


K.C. Remon. tag and nail in W. side Power Pole S. 2°E. 43.86'	Nail & KC Remon. tag W. side P. Pole S02°E 46.80' (m. 43.78')
K.C. Remon. tag and nail in W. side Large fence Post N. 5°E. 23.29'	Nail & KC Remon. tag W. side large fence post N05°E 23.29' (m. 23.27')
N-S wire fence East 2.5'	Nail & KC Remon. tag W. side 24" Hickory S20°E 397.72' (m. 397.75')
Center line Hart St. S. 392.2'	RR spike in C/L Hart St. South 392.10' (m. 392.08')
	NE cor. steel farm bldg. N80°E 258.0' (m. 258.06')
	N-S wire fence is East 2.5'

The selected location is accepted by me and is generally accepted by professional surveyors as the best available evidence of the position of the original corner.

**C. Description of monument for corner and accessories established to perpetuate locating the position of the corner:**

G-12 Standard Kent County Monument

- Nail & K.C. remon. tag on W side P. pole S 02° E 43.78'
- Nail & K.C. remon. tag on W side large fence post N 05° E 23.27'
- Nail & K.C. remon. tag on W side 24" Hickory S 20° E 397.75'
- RR spike in C/L Hart St. South 392.08'
- NE cor. metal farm bldg. N 80° E 258.06'
- Fence line running N-S, East 2.5' ±
- Fence line running W, North 23' ±
- C/L of bit. road running E-W, South 392' ±



Signed by Randy Kolehouse Date 10-11-99  
 WILLIAMS & WORKS

Surveyor's Michigan License No. 25854