

MAY 22 2000

KENT COUNTY REMONUMENTATION

\$7.00  
\$2.00

SECTION LAND CORNER RECORDATION CERTIFICATE  
Filing Requirement of Act 74, Mich. P.A. 1970

STATE OF MICHIGAN  
COUNTY OF KENT  
RECEIVED FOR RECORD  
1999 DEC 17 AM 8:01

REG. OF DEEDS

11618A

Register of Deeds Stamp & File Number

For corners in

KENT COUNTY  
(County)

Located in:

Corner Code #

Solon Twp.

1. Public Land Survey

T10N R11W

D-12

T R

T R

T R

T R

2. Property Controlling in Section

S T R

S T R

3. Miscellaneous Property in Sec.

S T R

S T R

4. Lot No. , Recorded Plat

5. Private Claims

I, Kirk Breitals, in a field survey on Oct. 20, 1999 do hereby state that under requirements of P.A. 74, Michigan P.A. of 1970, the corner points mentioned in lines 1 and 2 above were in conformance with regulations and rules therefore as required in the current manual of survey instructions of the United States Department of the Interior, Bureau of Land Management or by a decree of a Court of Law and/or that the corner points mentioned in lines 3, 4 and 5 above were in conformance with the rules of the Michigan Board of Land Surveyors or by a Decree of a Court of Law; established, re-established, monumented, recovered, found as expressed below:

NOTE: Not more than 2 corners, all in the same town and range, may be recorded on this certificate.

|    |    |   |    |   |    |   |    |   |    |   |    |   |   |
|----|----|---|----|---|----|---|----|---|----|---|----|---|---|
|    | A  | B | C  | D | E  | F | G  | H | I  | J | K  | L | M |
| 2  | 6  |   | 5  |   | 4  |   | 3  |   | 2  |   | 1  |   |   |
| 3  |    |   |    |   |    |   |    |   |    |   |    |   |   |
| 4  | 7  |   | 8  |   | 9  |   | 10 |   | 11 |   | 12 |   |   |
| 5  |    |   |    |   |    |   |    |   |    |   |    |   |   |
| 6  | 10 |   | 17 |   | 16 |   | 15 |   | 14 |   | 13 |   |   |
| 7  |    |   |    |   |    |   |    |   |    |   |    |   |   |
| 8  | 19 |   | 20 |   | 21 |   | 22 |   | 23 |   | 24 |   |   |
| 9  |    |   |    |   |    |   |    |   |    |   |    |   |   |
| 10 | 30 |   | 29 |   | 28 |   | 27 |   | 26 |   | 25 |   |   |
| 11 |    |   |    |   |    |   |    |   |    |   |    |   |   |
| 12 | 31 |   | 32 |   | 33 |   | 34 |   | 35 |   | 36 |   |   |
| 13 |    |   |    |   |    |   |    |   |    |   |    |   |   |

A. Description of original monument and accessories and/or subsequent restoration:

D-12 1837 GLO Williams & Works Not Set  
1971 Kent Co. Wits No information  
No information for D-12 - witnesses for W 1/8 corner of SE 1/4

P.A. 345 1990 KENT COUNTY  
PEER APPROVED 10/28/99  
CHAIRMAN Harry Huber

B. Description of corner evidence found and/or method applied in restoring or reestablishing corner:

D-12 Location of this corner falls in a swamp Southeasterly of a small lake. Surveys by Roosien, Hackbart, Williams & Works, Medema & VanKooten, and Byl refer to 1/8 corners in the Southeast 1/4 on the N-S 1/4 line and E-W 1/4 line as controlling the computed location of the Central 1/4 corner (D-12) and surrounding parcels. Computed location of this corner is 6.0' N. and 18.0' E. of intersection of 1/4 lines (comp. from Roosien survey = 5.99' N. & 17.64' E.).


Given that the location of D-12 is in the swamp and unstable, recommend setting witnesses monuments based on the 1/8 corners and previous survey information - see sketch on back.

The location as described above is accepted by me and is generally accepted by professional surveyors as the best available evidence of the position of the corner.

C. Description of monument for corner and accessories established to perpetuate locating the position of the corner:

D-12 NO CORNER SET AT THIS LOCATION.

See LCRC # 11619 and LCRC # 11620 for location of witness monuments



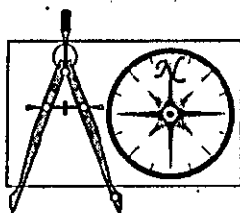
Signed by Kirk Breitals  
Surveyor's Michigan License No. 30077

Date 12/15/99

LCRC # 11618B

**William R. Byl, Inc.**

Land Surveyors & Mapmakers



Professional Services since 1976

1549 Kalamazoo Ave. SE

Grand Rapids, MI 49507

616-247-7553

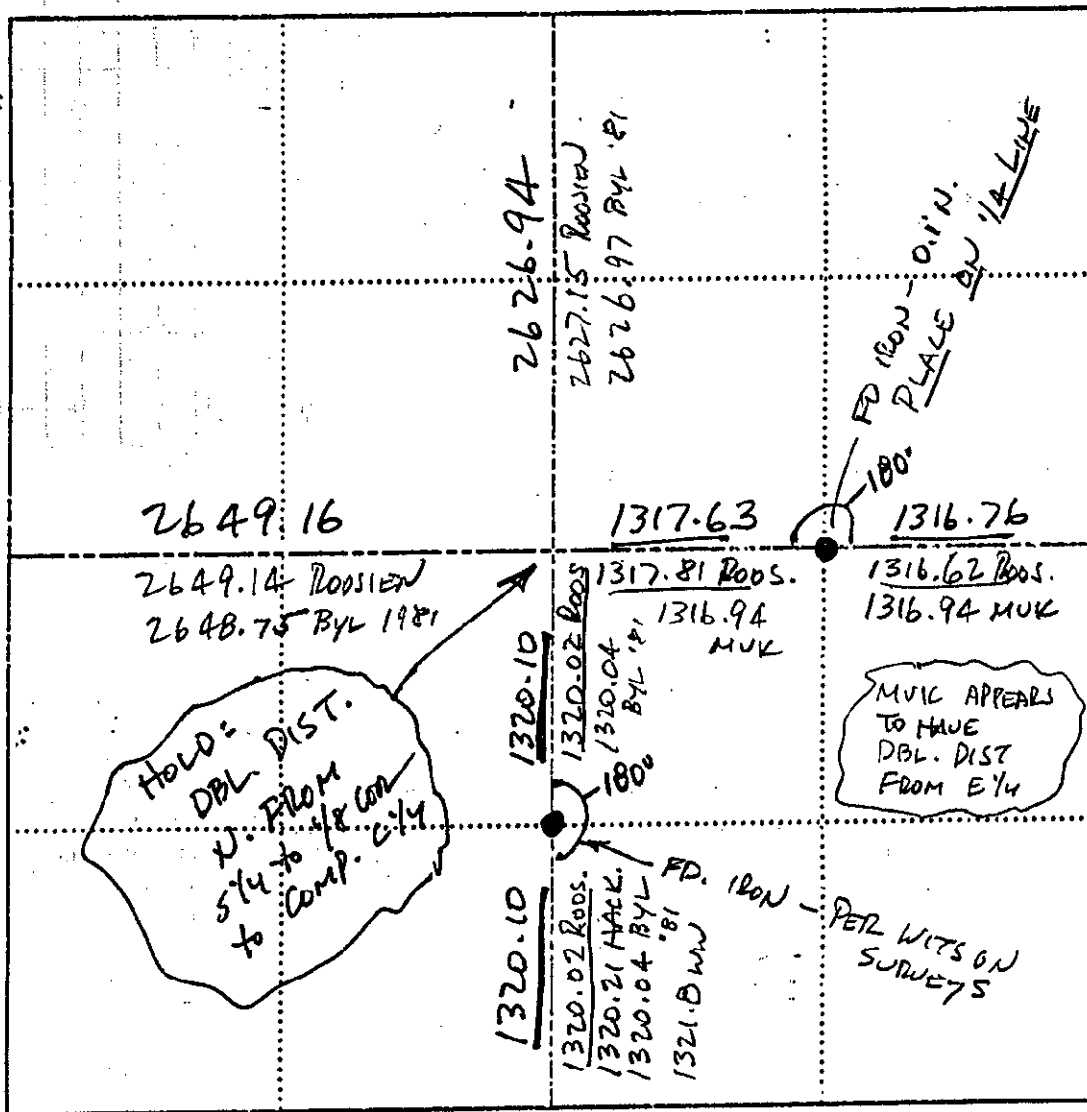
C'1/4 CORNER = COMPUTED - BASED ON 1/8 CORNERS  
PER SURVEYS: ROOSIEN, HACKBARDT, MW, MUK, BYL

OFF TRUE "X" 1/4 LINES = 6.0' N. 18.0' E.

ROOSIEN: 5.99 N., 17.64 E

BYL '81: 17.57 E

SECTION 32 T 10 N R 11 W SOLOM TWP.



SECTION

MAY 22 2000

SECTION