

MAR 19 1999

LAND CORNER RECORDATION CERTIFICATE
Filing Requirement of Act 74, Mich. P.A. 1970
Luce County Remonumentation Corners

SECTION

For corners in

Luce County	Located in:	Corner Code #
1. Public Land Survey	T45N R10W	D-1 } Same
	T46N R10W	D-13 } Corner
	T45N R10W	E-1 } Same ✓
	T46N R10W	E-13 } Corner
2. Property Controlling in Section	S T R	
	S T R	
3. Miscellaneous Property in Sec.	S T R	
	S T R	
4. Lot No. , Recorded Plat		
5. Private Claims		

LUCE COUNTY
REGISTER OF DEEDS
Recorded
Liber 3 Page 863
02-25-1999 15:37:57
Deborah Johnson, Dep.
Kathy S. Malar, Register
REGISTER OF DEEDS

Register of Deeds Stamp & File Number


A	B	C	D	E	F	G	H	I	J	K	L
1											
2	6		5					3			
3											
4				8		9		10		11	
5											
6	18		17		16				14		13
7											
8	19										24
9											
10	30		29		28			27		26	25
11											
12	31		30		29		34		33		36

T45N R10W

I, Keith R. Waters, in a field survey on July 1, 1998, do hereby state that under requirements of P.A. 74, Michigan P.A. of 1970, the corner points mentioned in lines 1 and 2 above were in conformance with regulations and rules therefore as required in the current manual of survey instructions of the United States Department of the Interior, Bureau of Land Management or by a decree of a Court of Law and/or that the corner points mentioned in lines 3, 4 and 5 above were in conformance with the rules of the Michigan Board of Land Surveyors or by a Decree of a Court of Law; established, re-established, monumented, recovered, found as expressed below:

NOTE: Not more than 2 corners, all in the same town and range, may be recorded on this certificate.

A. Description of original monument and accessories and/or subsequent restoration:
D-13 1/4 Corner Common to Sec. 5, T45N, R10W & Sec. 32, T46N, R10W
1841 - Original corner was established by William A. Burt.
Witnesses: Fir 5, N70°E 21 links - Spruce 5, N50°W 19 links.
Found no evidence of subsequent restoration of this corner.




E-13 Corner Common to Secs. 4 & 5, T45N, R10W & Secs. 32 & 33, T46N, R10W
1841 - Original corner was established by William A. Burt.
Witnesses: Tamarack 12, N32°W 71 links - Spruce 9, N03°E 65 links.
1849 - Witnesses added by William Ives during the subdivision of Town 45 North, Range 10 West:
Spruce 6, S32°E 10 links - Spruce 7, S46°W 44 links.
Found no evidence of subsequent restoration of this corner.


B. Description of corner evidence found and/or method applied in restoring or reestablishing corner:
D-13
This corner is being reestablished as part of the Luce County Remonumentation Program.
Found no evidence of the original corner. Reestablished corner by single proportionate measurement on the township line between recovered corners at A-13 and I-13.

E-13
This corner is being reestablished as part of the Luce County Remonumentation Program.
Found no evidence of the original corner. Reestablished corner by single proportionate measurement on the township line between recovered corners at A-13 and I-13.

C. Description of monument for corner and accessories established to perpetuate localing the position of the corner:
D-13
Placed a 1/2" x 48" rebar with a stamped aluminum Luce County Remonumentation cap at the corner location.
Witnesses:
Nail and tag #33142 in side of blazed 6" Spruce, N74°W 16.45'
Nail and tag #33142 in side of blazed 8" Spruce, N25°W 9.80'
Nail and tag #33142 in side of blazed 6" Spruce, N67°E 27.01'
Nail and tag #33142 in side of blazed 7" Spruce, EAST 43.90' (Note: All trees are on the southerly slope of a ridge)



E-13
Placed a 1/2" x 48" rebar with a stamped aluminum Luce County Remonumentation cap at the corner location.
Witnesses:
Nail and tag #33142 in side of blazed 6" Black Spruce, S42°W 50.87'
Nail and tag #33142 in side of blazed 4" Black Spruce, S60°E 26.24'
Nail and tag #33142 in side of blazed 4" Black Spruce, N52°E 30.10'
Nail and tag #33142 in side of blazed 4" Black Spruce, N43°W 39.82'



Signed by Keith R. Waters Date 12-29-98

Surveyor's Michigan License No. 33142