

MAY 28 1997

COMMISSION

LUCE COUNTY REMONUMENTATION CORNER

**LAND CORNER RECORDATION CERTIFICATE**  
Filing Requirement of Act 74, Mich. P.A. 1970

For corners in

Luce Located in: Corner Code #  
(County)

- 1. Public Land Survey T45N R 11W ✓ (A-3) Same  
T45N R 12W M-3 Corner  
T R  
T R
- 2. Property Controlling in Section S T R  
S T R
- 3. Miscellaneous Property in Sec. S T R  
S T R

LUCE COUNTY  
REGISTER OF DEEDS

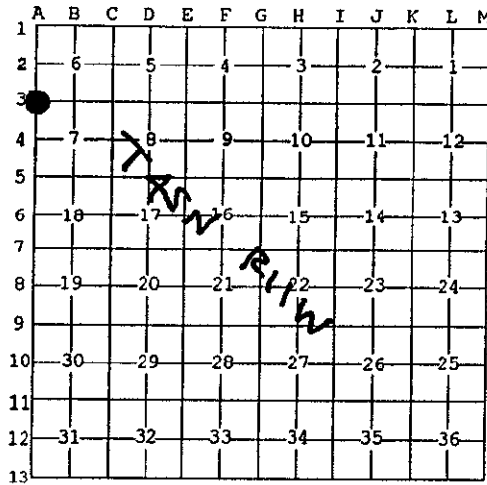
Recorded  
*Liber 2 Page 730*  
02-28-1997 08:57:48  
*Kathy S. Mahar*  
Kathy S. Mahar, Register  
REGISTER OF DEEDS

Register of Deeds Stamp & File Number

4. Lot No. \_\_\_\_\_, Recorded Plat \_\_\_\_\_  
5. Private Claims \_\_\_\_\_


I, William L. Karr, in a field survey on Dec. 12, 1996 do hereby state that under requirements of P.A. 74, Michigan P.A. of 1970, the corner points mentioned in lines 1 and 2 above were in conformance with regulations and rules therefore as required in the current manual of survey instructions of the United States Department of the Interior, Bureau of Land Management or by a decree of a Court of Law and/or that the corner points mentioned in lines 3, 4 and 5 above were in conformance with the rules of the Michigan Board of Land Surveyors or by a Decree of a Court of Law; established, re-established, monumented, recovered, found as expressed below:

NOTE: Not more than 2 corners, all in the same town and range, may be recorded on this certificate.



A. Description of original monument and accessories and/or subsequent restoration:

(A-3) Section Corner Common to Sections 6 & 7, T.45 N., R.11 W., and Sections 1 & 12, T.45 N., R.12 W.  
1841: J. Burt for W.A. Burt set post Birch 18 N34°E 11  
Beech 28 N80°W 10



B. Description of corner evidence found and/or method applied in restoring or reestablishing corner:


(A-3) This Corner is being re-established as part of the Luce County Remonumentation Program.

Found no evidence of original corner. Re-established corner by single proportionate measurement between the Township corner to the North and 1/4 corner 7 & 12 to the South. Distance South is 2637.22' (G.L.O. is 2640'); distance to the North is 5231.58' (G.L.O. is 5237.10').

C. Description of monument for corner and accessories established to perpetuate locating the position of the corner:

(A-3) Corner is a 1/2" x 24" iron with stamped aluminum Luce County Remonumentation cap.

Witnesses: 7" Maple N19°E 7.12'  
14" Maple S70°W 8.59'  
8" Maple S22°W 26.11'  
7" Maple N71°W 8.38'



Signed by William L. Karr  
Surveyor's Michigan License No. 27450

Date 12-30-96

NOTE: All bearings are compass bearings corrected for declination. All distances are to a nail in side of witness objects unless noted.