

MAY 28 1997

LUCE COUNTY REMONUMENTATION CORNER

LAND CORNER RECORDATION CERTIFICATE
Filing Requirement of Act 74, Mich. P.A. 1970

LUCE COUNTY REGISTER OF DEEDS
Recorded
Liber 2 Page 732
02-28-1997 08:58:07
Kathy S. Mahan
Kathy S. Mahan, Register
REGISTER OF DEEDS

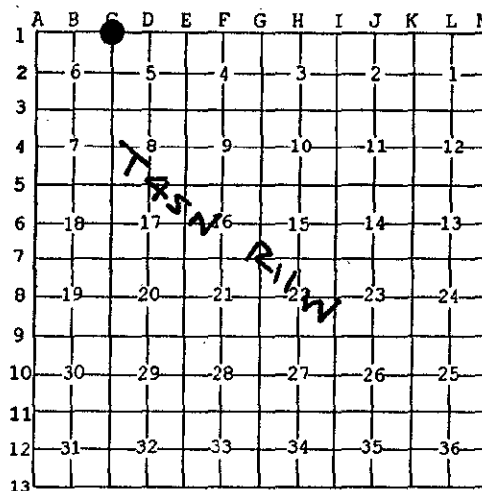
For corners in

Luce (County)	Located In:	Corner Code #
1. Public Land Survey	T.45N R.11W	✓ C-11 Same
	T.46N R.11W	C-13 Corner
	T. R.	
	T. R.	
2. Property Controlling in Section	S. T. R.	
	S. T. R.	
3. Miscellaneous Property in Sec.	S. T. R.	
	S. T. R.	

Register of Deeds Stamp & File Number

4. Lot No. _____, Recorded Plat _____
5. Private Claims _____

I, William L. Karr, in a field survey on Dec. 10, 1996 do hereby state that under requirements of P.A. 74, Michigan P.A. of 1970, the corner points mentioned in lines 1 and 2 above were in conformance with regulations and rules therefore as required in the current manual of survey instructions of the United States Department of the Interior, Bureau of Land Management or by a decree of a Court of Law and/or that the corner points mentioned in lines 3, 4 and 5 above were in conformance with the rules of the Michigan Board of Land Surveyors or by a Decree of a Court of Law; established, re-established, monumented, recovered, found as expressed below:




NOTE: Not more than 2 corners, all in the same town and range, may be recorded on this certificate.

A. Description of original monument and accessories and/or subsequent restoration:

(C-1) Section Corner Common to Sections 5 & 6, T.45 N., R.11 W., and Sections 31 & 32, T.46 N., R.11 W.

1841: W.A. Burt set post	Sugar 24	N24°E	38
	Sugar 36	N26°W	50



B. Description of corner evidence found and/or method applied in restoring or reestablishing corner:


(C-1) This Corner is being perpetuated as part of the Luce County Remonumentation Program.

Found no evidence of original corner. Found a 4" square concrete monument on approximate centerline of roads to North and West and on the extension of an old fence to the South. Distance West to 1/4 corner 6/31 is 2634.33'; distance East to Section corner 4, 5, 32 & 33 is 5293.66'. Corner is 18'± North of a straight line between these corners. Accepted corner position as found.

C. Description of monument for corner and accessories established to perpetuate locating the position of the corner:

(C-1) Corner is a 4" square concrete monument on approximate centerline of roads to the North and West.

Witnesses:	12" Cherry	N81°E	91.96'
	Fence Post (not corner post)	S05°W	25.02'
	22" Sugar Maple	S85°W	153.14'
	Power Pole (NYC/94C/7)	N14°W	99.32'



Signed by William L. Karr
Surveyor's Michigan License No. 27450

Date 12-30-96

NOTE: All bearings are compass bearings corrected for declination. All distances are to a nail in side of witness objects unless noted.