

SURVEY & REMONUMENTATION

APR 07 1998

LAND CORNER RECORDATION CERTIFICATE

Filing Requirement of Act 74, Mich. P.A. 1970

Luce County Remonumentation Corner

For corners in **SECTION**

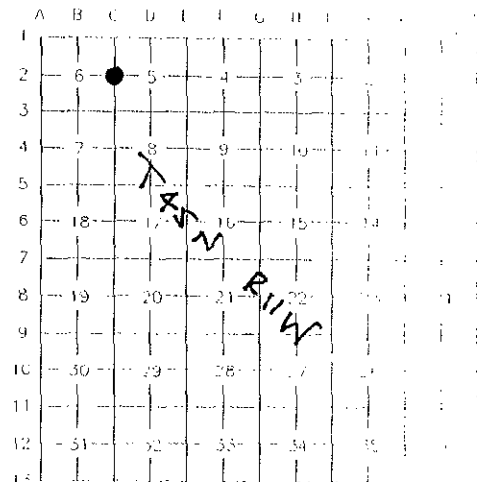
Luce County	Located in:	Corner Code #
1. Public Land Survey	T45N R11W	C-2
	T R	
	T R	
	T R	
2. Property Controlling in Section	S T R	
	S T R	
3. Miscellaneous Property in Sec.	S T R	
	S T R	
4. Lot No. , Recorded Plat		
5. Private Claims		

LUCE COUNTY
REGISTER OF DEEDS
Recorded

Liber 3 page 765
02-24-1998 14:44:30

Karen R. Wendt Dep
Kathy S. Mahar, Register
REGISTER OF DEEDS

Register of Deeds Stamp & File Number



I, William L. Karr, in a field survey on December 12, 1997, do hereby state that under requirements of P.A. 74, Michigan P.A. of 1970, the corner points mentioned in lines 1 and 2 above were in conformance with regulations and rules therefore as required in the current manual of survey instructions of the United States Department of the Interior, Bureau of Land Management or by a decree of a Court of Law and/or that the corner points mentioned in lines 3, 4 and 5 above were in conformance with the rules of the Michigan Board of Land Surveyors or by a Decree of a Court of Law; established, re-established, monumented, recovered, found as expressed below:

NOTE: Not more than 2 corners, all in the same town and range, may be recorded on this certificate.

A. Description of original monument and accessories and/or subsequent restoration:

(C-2) 1/4 Corner Common to Sections 5 and 6, T. 45 N., R. 11 W.

1849 William Ives set post in original survey.

Witnesses: 9" Sugar S 86° W 12 lks
6" Beech East 7 lks

Could find no subsequent survey history on this corner in available public records.

B. Description of corner evidence found and/or method applied in restoring or reestablishing corner:

(C-2) 1/4 Corner Common to Sections 5 and 6, T. 45 N., R. 11 W.

This corner is being perpetuated as part of the Luce County Remonumentation Program.



Found no evidence of the original corner. Found the intersection of old fence lines running North and East. The fence intersection falls 1.5' South and 6.6' West of a prorated position between the section corner 1/2 mile North and the 1/4 corner 1 mile South. Accepted the fence intersection as the best available evidence of the corner and reestablished the corner position at the intersection of the fence lines.

C. Description of monument for corner and accessories established to perpetuate locating the position of the corner:

(C-2) 1/4 Corner Common to Sections 5 and 6, T. 45 N., R. 11 W.

Corner is a 1/2" x 48" re-bar with a stamped aluminum Luce County Remonumentation cap. The corner falls in the Southwest corner of a field and 10' North of the centerline of a two track road on the range of old fence lines North and East.

Witnesses: 14" Maple N 77° W 33.08'
32" Maple N 58° E 80.31' (no blaze)
8" Maple S 73° E 30.76'
8" Maple S 23° W 61.94'



Bearings are compass bearings, corrected for declination (6°W), all distances are to a nail and tag in the side of the witness object unless otherwise noted.

Signed by William L. Karr

Date 12/24/97

Surveyor's Michigan License No. 27450