

LUCE COUNTY REMONUMENTATION CORNER

LAND CORNER RECORDATION CERTIFICATE  
Filing Requirement of Act 74, Mich. P.A. 1970

APR 01 1996

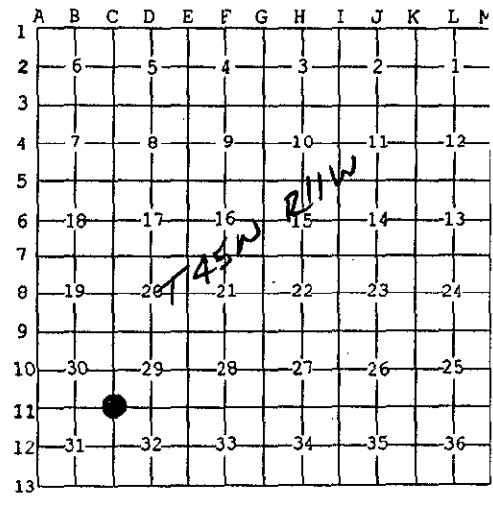
For corners in

Located In:	Corner Code #
1. Public Land Survey	T45N R11W C-11
	T___ R___
	T___ R___
	T___ R___
2. Property Controlling in Section	S___ T___ R___
	S___ T___ R___
3. Miscellaneous Property in Sec.	S___ T___ R___
	S___ T___ R___

LUCE COUNTY REGISTER OF DEEDS  
Recorded  
*Liber 2 pag 665*  
02-29-1996 15:11:20  
*Kathy S. Mahar*  
Kathy S. Mahar, Registrar  
REGISTER OF DEEDS  
  
Register of Deeds Stamp & File Number

4. Lot No. \_\_\_\_\_, Recorded Plat \_\_\_\_\_  
5. Private Claims \_\_\_\_\_

I, William L. Karr, in a field survey on Dec. 14, 1995 do hereby state that under requirements of P.A. 74, Michigan P.A. of 1970, the corner points mentioned in lines 1 and 2 above were in conformance with regulations and rules therefore as required in the current manual of survey instructions of the United States Department of the Interior, Bureau of Land Management or by a decree of a Court of Law and for that the corner points mentioned in lines 3, 4 and 5 above were in conformance with the rules of the Michigan Board of Land Surveyors or by a Decree of a Court of Law; established, re-established, monumented, recovered, found as expressed below:




NOTE: Not more than 2 corners, all in the same town and range, may be recorded on this certificate.

- A. Description of original monument and accessories and/or subsequent restoration:  
(C-11) Corner of Sections 29, 30, 31 & 32, T45N, R11W  
 1849: William Ives set post  
 1955: G.A. Shadko, P.S. 1934. Found cedar post set by H.A. Lawrence.  
 1962: Eino Sainio, P.S. 7873. Plat of Bayview in Liber 1, Page 29 of Plats.  
 1979: Thomas Beaudrie, P.S. 11359. Cert. of Surveys recorded on Page 19 of Surveys.  
 1989: William Bowman, P.S. 28406. Corner recorded in Liber B, Page 317 of Corner Records. Found "t" iron w/Sainio cap #7873. 4" Ash S45°W 34.1'  
 4" Cedar S86°E 43.85' 4" Cedar N09°W 20.55'


B. Description of corner evidence found and/or method applied in restoring or reestablishing corner:  
(C-11) This corner is being perpetuated as part of the Luce County Remonumentation program.

Found "t" iron with Sainio cap as recorded by Bowman in 1989. Accepted corner position as found.



C. Description of monument for corner and accessories established to perpetuate locating the position of the corner:  
(C-11) Corner is a capped "t" iron, L.S. #7873, 14 feet North of centerline of private drive and 20.5 feet West of centerline of powerline.

Witnesses:	6" Cedar	N04°W	20.51'
	6" Cedar	N75°W	18.79'
	7" Ash	S51°W	33.91'
	6" Cedar	S80°E	43.83'



Signed by William L. Karr Date 12/26/95  
 Surveyor's Michigan License No. 27450