

LUCE COUNTY REMONUMENTATION CORNER

LAND CORNER RECORDATION CERTIFICATE

Filing Requirement of Act 74, Mich. P.A. 1970 LUCE COUNTY

APR 01 1996

For corners in

COMMISSION

REGISTER OF DEEDS
Recorded

Liber 2 Page 6066
02-29-1996 15:11:29

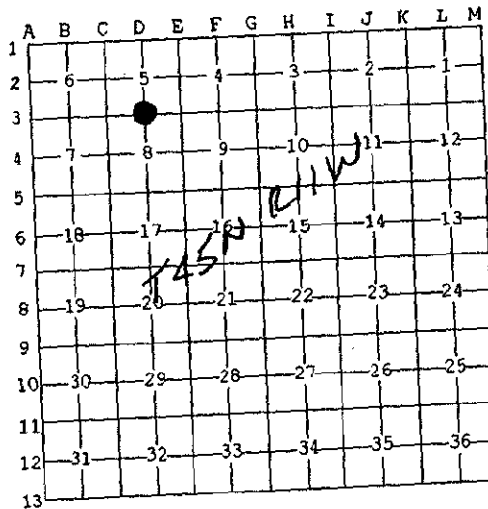
Kathy S. Mahar, Register
REGISTER OF DEEDS

Register of Deeds Stamp & File Number

Located In:	Corner Code #
1. Public Land Survey	T45N R11W D-3
2. Property Controlling in Section	T R
3. Miscellaneous Property in Sec.	T R

4. Lot No. _____, Recorded Plat _____
5. Private Claims _____

William L. Karr, in a field survey on Dec. 15, 1995 do hereby state that under requirements of P.A. 74, Michigan P.A. of 1970, the corner points mentioned in lines 1 and 2 above were in conformance with regulations and rules therefore as required in the current manual of survey instructions of the United States Department of the Interior, Bureau of Land Management or by a decree of a Court of Law and for that the corner points mentioned in lines 3, 4 and 5 above were in conformance with the rules of the Michigan Board of Land Surveyors or by a Decree of a Court of Law; established, re-established, monumented, recovered, found as expressed below:



NOTE: Not more than 2 corners, all in the same town and range, may be recorded on this certificate.

A. Description of original monument and accessories and/or subsequent restoration:
(D-3) 1/4 Corner Sections 5 and 8, T45N, R11W



1849: William Ives, "set post"
10" Sugar N65E 35 links
6" Beech S55W 17 links

B. Description of corner evidence found and/or method applied in restoring or reestablishing corner:
(D-3) This corner is being perpetuated as part of the Luce County Remonumentation program.

Corner position falls in a North-South gravel County Road. There appears to have been recent road work. Found a t-iron with cap #7873 on the West right-of-way and a 1/2" iron on the East right-of-way. Re-established corner position midway and on-line between the existing right-of-way corners. Position works well with corners to the East and South.

C. Description of monument for corner and accessories established to perpetuate locating the position of the corner:
(D-3) Corner is a 1/2" iron with L.S. cap #27450 and falls in approx. North-South County Road 417.

Witnesses:	West	East
T-iron w/cap #7873	32.83'	32.83'
1/2" iron		34.08'
P. Pole (NY3/106/10)	N44°W	57.88'
9" Sugar Maple	S70°W	50.56'
6" Sugar Maple		



Signed by William L. Karr
Surveyor's Michigan License No. 27450

Date 12/26/95

NOTE: Bearings are compass bearings corrected for declination. Distances are to a nail in side of witness objects unless noted.
FORM APPROVED BY MICHIGAN STATE BOARD OF PROFESSIONAL SURVEYORS, JAN. 28, 1971
REVISED MAY 14, 1975
REVISED JAN., 1983
REVISED OCT., 1985