

LUCE COUNTY

LUCE COUNTY REMONUMENTATION CORNER

APR 01 1996

LAND CORNER RECORDATION CERTIFICATE
Filing Requirement of Act 74, Mich. P.A. 1970

For corners in COMMISSION

Luce (County)	Located In:	Corner Code #
1. Public Land Survey	T45N R11W	H-7
	T R	
	T R	
	T R	
2. Property Controlling in Section	S T R	
	S T R	
3. Miscellaneous Property in Sec.	S T R	
	S T R	

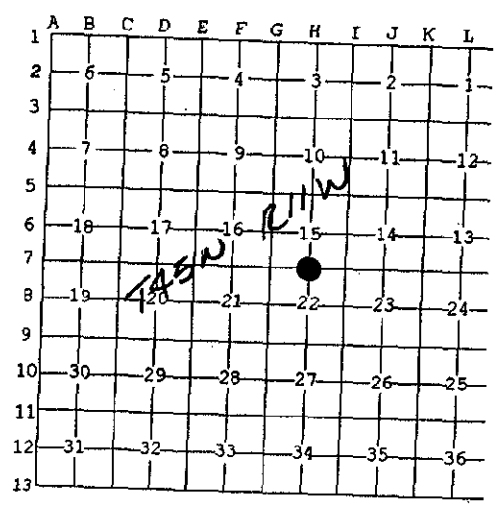
LUCE COUNTY
REGISTER OF DEEDS
Recorded
Liber 2 Page 668
02-29-1996 15:11:48
Kathy S. Mahar
Kathy S. Mahar, Register
REGISTER OF DEEDS

Register of Deeds Stamp & File Number

4. Lot No. _____, Recorded Plat _____
5. Private Claims _____


I, William L. Karr, in a field survey on Dec. 13, 1995 do hereby state that under requirements of P.A. 74, Michigan P.A. of 1970, the corner points mentioned in lines 1 and 2 above were in conformance with regulations and rules therefore as required in the current manual of survey instructions of the United States Department of the Interior, Bureau of Land Management or by a decree of a Court of Law and for that the corner points mentioned in lines 3, 4 and 5 above were in conformance with the rules of the Michigan Board of Land Surveyors or by a Decree of a Court of Law; established, re-established, monumented, recovered, found as expressed below:

NOTE: Not more than 2 corners, all in the same town and range, may be recorded on this certificate.



A. Description of original monument and accessories and/or subsequent restoration:
 (H-7) 1/4 Corner Sections 15 and 22, T45N, R11W
 1849: William Ives, set post
 12" Sugar N47°W 40 links 6" Beech S7°E 30 links
 1970: Billy D. Buckler, P.S. 8887. Recorded corner in Liber 1, Page 789 of corner records. Found no evidence of original position re-established midway and on-line between Section corners and set 1" pipe with 4" aluminum cap.
 6" Hard Maple S82°E 14.6' 10" Hard Maple S54°W 30.2'

B. Description of corner evidence found and/or method applied in restoring or reestablishing corner:
 (H-7) This corner is being perpetuated as part of the Luce County Remonumentation program.
 Found 1" pipe with 4" aluminum cap and two maple witness as set and recorded by Buckler. Accepted corner position as found and added new witnesses.




C. Description of monument for corner and accessories established to perpetuate locating the position of the corner:
 (H-7) Corner is a 1" pipe with D.N.R. 4" aluminum cap 4" above ground and 10 feet North of centerline 8 feet wide East-West woods road.

Witnesses:

15" Sugar Maple	S55°W	30.38'
10" Sugar Maple	N64°W	30.03'
10" Sugar Maple	N12°W	16.82'
11" Sugar Maple	S81°E	14.81'

Signed by William L. Karr
 Surveyor's Michigan License No. 27450

Date 12/26/95



NOTE: Bearings are compass bearings corrected for declination. Distances are to a nail in side of witness objects unless noted.
 FORM APPROVED BY MICHIGAN STATE BOARD OF PROFESSIONAL SURVEYORS, JAN. 28, 1971
 REVISED MAY 14, 1975
 REVISED JAN., 1983
 REVISED OCT. 1988