

**SURVEY &
REMONUMENTATION**

APR 07 1998

LAND CORNER RECORDATION CERTIFICATE
Filing Requirement of Act 74, Mich. P.A. 1970
Luce County Remonumentation Corner

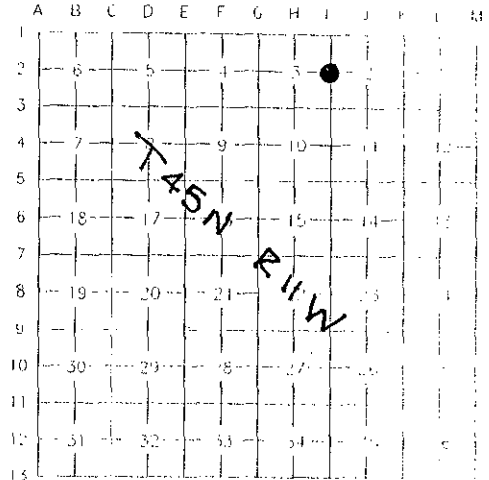
For corners in **SECTION**

Luce County	Located in:	Corner Code #
1. Public Land Survey	T45N R11W	I-2
	T R	
	T R	
	T R	
2. Property Controlling in Section	S T R	
	S T R	
3. Miscellaneous Property in Sec.	S T R	
	S T R	
4. Lot No.	, Recorded Plat	
5. Private Claims		

LUCE COUNTY
REGISTER OF DEEDS
Recorded

Liber 3 page 780
02-24-1998 14:47:13
Kathy S. Mahar
Kathy S. Mahar, Register
REGISTER OF DEEDS

Register of Deeds Stamp & File Number



I, William L. Karr, in a field survey on December 19, 1997, do hereby state that under requirements of P.A. 74, Michigan P.A. of 1970, the corner points mentioned in lines 1 and 2 above were in conformance with regulations and rules therefore as required in the current manual of survey instructions of the United States Department of the Interior, Bureau of Land Management or by a decree of a Court of Law and for that the corner points mentioned in lines 3, 4 and 5 above were in conformance with the rules of the Michigan Board of Land Surveyors or by a Decree of a Court of Law; established, re-established, monumented, recovered, found as expressed below:

NOTE: Not more than 2 corners, all in the same town and range, may be recorded on this certificate.


A. Description of original monument and accessories and/or subsequent restoration:

(I-2) 1/4 Corner Common to Sections 2 and 3, T. 45 N., R. 11 W.

1849 William Ives set post for corner in original survey.

Witnesses:	9" Maple	S 87° W	37 lks
	6" Hemlock	N 85° E	22 lks

Could find no subsequent survey history on this corner in available public records.



B. Description of corner evidence found and/or method applied in restoring or reestablishing corner:

(I-2) 1/4 Corner Common to Sections 2 and 3, T. 45 N., R. 11 W.

This corner is being perpetuated as part of the Luce County Remonumentation Program.

Found no evidence of the original corner or of subsequent restoration.


Reestablished the 1/4 corner on line and by single proportionate measurement between the section corners to the North and South. Distance North is 2544.96' (GLO), 2538.66' (meas) and South is 2640' (GLO), 2633.46' (meas).

C. Description of monument for corner and accessories established to perpetuate locating the position of the corner:

(I-2) 1/4 Corner Common to Sections 2 and 3, T. 45 N., R. 11 W.

Corner is a 1/2" x 48" re-bar with a stamped aluminum Luce County Remonumentation cap. The corner falls in a wooded area approximately 440' North of an old RR grade.

Witnesses:	13" Maple	N 83° E	40.66'
	12" Maple	S 63° E	51.02'
	11" Maple	S 22° W	8.53'
	12" Maple	N 68° W	56.60'



Bearings are compass bearings, corrected for declination (6°W), all distances are to a nail and tag in the side of the witness object unless otherwise noted.

Signed by *William L. Karr*

Date 12/20/97

Surveyor's Michigan License No. 27450