

**SURVEY &
REMONUMENTATION**

APR 07 1998

LAND CORNER RECORDATION CERTIFICATE
Filing Requirement of Act 74, Mich. P.A. 1970
Luce County Remonumentation Corner

For corners in **SECTION**

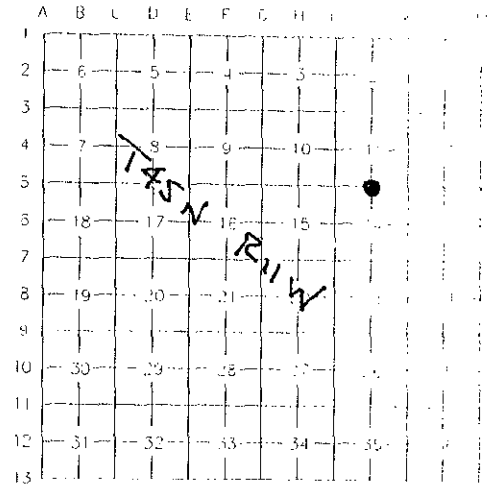
Luce County	Located in:	Corner Code #
1. Public Land Survey	T45N R11W	J-5
	T R	
	T R	
	T R	
2. Property Controlling in Section	S T R	
	S T R	
3. Miscellaneous Property in Sec.	S T R	
	S T R	
4. Lot No. , Recorded Plat		
5. Private Claims		

LUCE COUNTY
REGISTER OF DEEDS
Recorded
Liber 3 Page 785
02-24-1998 14:47:57
Karen P. Wendt, Dep
Kathy S. Mahar, Register
REGISTER OF DEEDS

Register of Deeds Stamp & File Number

I, William L. Karr, in a field survey on December 19, 1997, do hereby state that under requirements of P.A. 74, Michigan P.A. of 1970, the corner points mentioned in lines 1 and 2 above were in conformance with regulations and rules therefore as required in the current manual of survey instructions of the United States Department of the Interior, Bureau of Land Management or by a decree of a Court of Law and /or that the corner points mentioned in lines 3, 4 and 5 above were in conformance with the rules of the Michigan Board of Land Surveyors or by a Decree of a Court of Law; established, re-established, monumented, recovered, found as expressed below:

NOTE: Not more than 2 corners, all in the same town and range, may be recorded on this certificate.



A. Description of original monument and accessories and/or subsequent restoration:

(J-5) 1/4 Corner Common to Sections 11 and 14, T. 45 N., R. 11 W.

1849 William Ives set post for corner in the original survey.

Witnesses: 20" Sugar Maple N 07° W 54 lks
20" Sugar Maple S 27° W 25 lks

1987 William Bowman, P.S. 28406, recorded corner in page 401 of Luce County Corner Records. Bowman found no original evidence and set a 1/2" iron with cap by single proportionate measurement between the Northeast corner of section 14 and the computed Northwest corner of section 14 (The section corner falls in East Lake 2.4 chains North of meander corner on section line 14-15).


Witnesses: 12" Maple S 30° W 24.1'
10" Maple N 72° W 17.0'
10" Maple N 71° E 12.5'
Fence Corner N 40° E 10.0'

B. Description of corner evidence found and/or method applied in restoring or reestablishing corner:

(J-5) 1/4 Corner Common to Sections 11 and 14, T. 45 N., R. 11 W.

This corner is being perpetuated as part of the Luce County Remonumentation Program.

Recovered the 1/2" iron and cap recorded by Bowman in 1987 and accepted the position as found. Distance to the East is 2615.75', distance to the West (to the computed section corner) is 2615.11'; Corner falls 3.52' South of a straight line between adjacent section corners.




C. Description of monument for corner and accessories established to perpetuate locating the position of the corner:

(J-5) 1/4 Corner Common to Sections 11 and 14, T. 45 N., R. 11 W.

Corner is a 1/2" iron with cap # 28406.

Witnesses: Fence Corner N 40° E 9'
8" Sugar Maple N 13° E 31.52'
16" Sugar Maple N 64° E 12.61'
6" Sugar Maple S 14° W 14.63'
14" Sugar Maple N 78° W 17.00'



Bearings are compass bearings, corrected for declination (6°W), all distances are to a nail and tag in the side of the witness object unless otherwise noted.

Signed by William L. Karr

Date 12/19/97

Surveyor's Michigan License No. 27450