

APR 01 1996

LAND CORNER RECORDATION CERTIFICATE
Filing Requirement of Act 74, Mich. P.A. 1970

For corners in COMMISSION

Luce (County)	Located In:	Corner Code #
1. Public Land Survey	T45N R11W	K-5
	T ___ R ___	___
	T ___ R ___	___
	T ___ R ___	___
2. Property Controlling in Section	S ___ T ___ R ___	___
	S ___ T ___ R ___	___
3. Miscellaneous Property in Sec.	S ___ T ___ R ___	___
	S ___ T ___ R ___	___

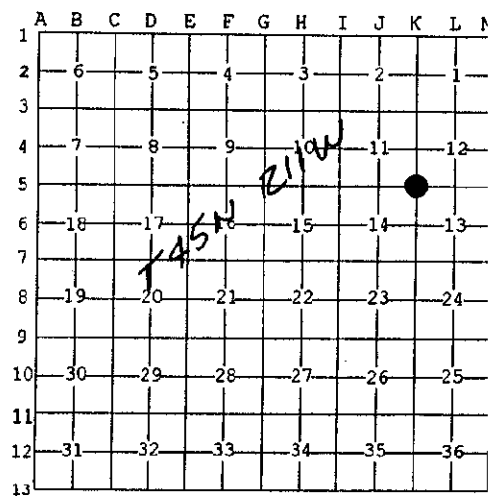
LUCE COUNTY
REGISTER OF DEEDS
Recorded
Liber 2 page 671
02-29-1996 15:12:17
Kathy S. Mahar
Kathy S. Mahar, Register
REGISTER OF DEEDS

Register of Deeds Stamp & File Number

4. Lot No. _____, Recorded Plat _____
5. Private Claims _____

I, William L. Karr, in a field survey on Dec. 14, 1995 do hereby state that under requirements of P.A. 74, Michigan P.A. of 1970, the corner points mentioned in lines 1 and 2 above were in conformance with regulations and rules therefore as required in the current manual of survey instructions of the United States Department of the Interior, Bureau of Land Management or by a decree of a Court of Law and /or that the corner points mentioned in lines 3, 4 and 5 above were in conformance with the rules of the Michigan Board of Land Surveyors or by a Decree of a Court of Law, established, re-established, monumented, recovered, found as expressed below:

NOTE: Not more than 2 corners, all in the same town and range, may be recorded on this certificate.





- A. Description of original monument and accessories and/or subsequent restoration:
 (K-5) Section Corner 11, 12, 13 and 14, T45N, R11W
 1849: William Ives set post in original survey.
 1966: John Smallwood shows corner on corner form for MDOI.
 1969: John Smallwood on M-28 Highway Plans shows section corner as a 1" iron raised to surface with an iron bolt.
 1987: Howard Walker, P.S. 30105 recorded corner, Page 387 of Chippewa County Corner Records. Found 1½" square head iron.
 1987: William Bowman, P.S. 28406 recorded corner in Liber 1, Page 401 of Chippewa County Corner Records. Found 1" iron bar.

B. Description of corner evidence found and/or method applied in restoring or reestablishing corner:
 (K-5) This corner is being perpetuated as part of the Luce County Remonumentation program.

Found 1½" square head bolt set by Smallwood in 1969 and subsequently recorded by Walker and Bowman in 1987. Accepted corner position as found.

C. Description of monument for corner and accessories established to perpetuate locating the position of the corner:
 (K-5) Corner is a 1½" square bolt in centerline of County Road 427.

Witnesses:	Bearing	Distance
6" Maple	N80°W	62.24'
4" Red Pine	S49°W	70.86'
3" Twin Maple	S54°E	41.43'
Corner fence post	East	33.5
5" Maple	N53°E	40.55'



Signed by William L. Karr
 Surveyor's Michigan License No. 27450

Date 12/26/95