

**SURVEY & REMONUMENTATION**

MAY 28 1997

**COMMISSION**

LUCE COUNTY REMONUMENTATION CORNER

**LAND CORNER RECORDATION CERTIFICATE**

Filing Requirement of Act 74, Mich. P.A. 1970

LUCE COUNTY REGISTER OF DEEDS

Recorded

*Liber 2 Page 724*  
02-28-1997 08:56:49

*Kathy S. Mahar*  
Kathy S. Mahar, Register  
REGISTER OF DEEDS

For corners in

Luce Located In: Corner Code #  
(County)

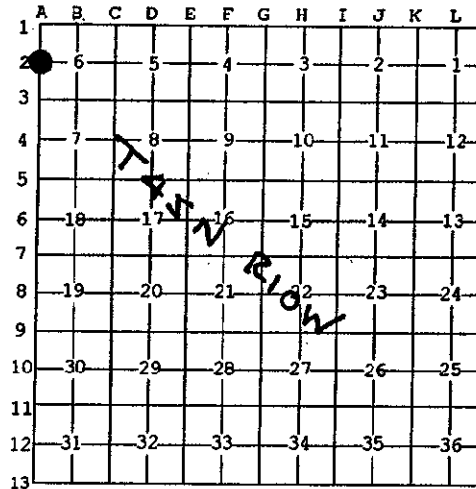
- |                                    |                             |             |
|------------------------------------|-----------------------------|-------------|
| 1. Public Land Survey              | T <u>45</u> N R <u>10</u> W | A-2) Same   |
|                                    | T <u>45</u> N R <u>11</u> W | M-2) Corner |
|                                    | T ___ R ___                 | _____       |
|                                    | T ___ R ___                 | _____       |
| 2. Property Controlling in Section | S ___ T ___ R ___           | _____       |
|                                    | S ___ T ___ R ___           | _____       |
| 3. Miscellaneous Property in Sec.  | S ___ T ___ R ___           | _____       |
|                                    | S ___ T ___ R ___           | _____       |

Register of Deeds Stamp & File Number

4. Lot No. \_\_\_\_\_, Recorded Plat \_\_\_\_\_  
5. Private Claims \_\_\_\_\_


I, William L. Karr, in a field survey on Dec. 4, 19 96 do hereby state that under requirements of P.A. 74, Michigan P.A. of 1970, the corner points mentioned in lines 1 and 2 above were in conformance with regulations and rules therefore as required in the current manual of survey instructions of the United States Department of the Interior, Bureau of Land Management or by a decree of a Court of Law and/or that the corner points mentioned in lines 3, 4 and 5 above were in conformance with the rules of the Michigan Board of Land Surveyors or by a Decree of a Court of Law; established, re-established, monumented, recovered, found as expressed below:

NOTE: Not more than 2 corners, all in the same town and range, may be recorded on this certificate.



A. Description of original monument and accessories and/or subsequent restoration:

(A-2) 1/4 Corner Common to Section 6, T.45 N., R.10 W. and Section 1, T.45 N., R.11 W.  
1841: J. Burt for W.A. Burt set 1/4 Section post Spruce 10 N25°E 19  
Cedar 8 N10°W 24



B. Description of corner evidence found and/or method applied in restoring or reestablishing corner:


(A-2) This Corner is being perpetuated as part of the Luce County Remonumentation Program.

Found no evidence of original corner. Found a 6" Cedar post broken off and lying on it's side. Post is 16'± East of a straight line between Section corners. Distance to North is 2545' (G.L.O. is 2539.68'). Distance to South is 2634' (G.L.O. is 2640'). Accepted post as corner and set a 1/2" x 24" iron with stamped aluminum Luce County Remonumentation cap in center of post base.

C. Description of monument for corner and accessories established to perpetuate locating the position of the corner:

(A-2) Corner is a 1/2" x 24" iron with stamped aluminum Luce County Remonumentation cap. Corner falls on South side of an 8" Cedar blazed on (4) sides.

Witnesses:	6" B. Spruce	S40°E	31.56'
	8" Cedar	S06°W	32.32'
	10" Cedar	S36°W	6.21'
	14" W. Birch	N23°W	3.90'



Signed by William L. Karr  
Surveyor's Michigan License No. 27450

Date 12-30-96

NOTE: All bearings are compass bearings corrected for declination. All distances are to a nail in side of witness objects unless noted.