

MAY 28 1997

COMMISSION

LUCE COUNTY REMONUMENTATION CORNER

LAND CORNER RECORDATION CERTIFICATE
Filing Requirement of Act 74, Mich. P.A. 1970

LUCE COUNTY REGISTER OF DEEDS
Recorded

Liber 2 Page 727
02-28-1997 08:57:19
Kathy S. Mahan
Kathy S. Mahan, Register
REGISTER OF DEEDS

For corners in

Luce Located in: Corner Code #
(County)

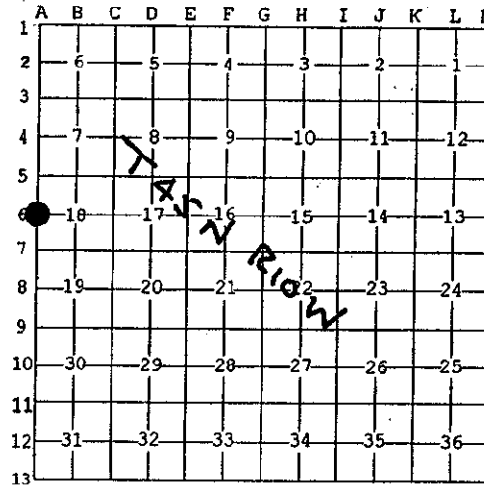
- 1. Public Land Survey T45N R 10W A-6 Same
T45N R 11W M-6 Corner
T R
T R
- 2. Property Controlling In Section S T R
S T R
- 3. Miscellaneous Property in Sec. S T R
S T R

Register of Deeds Stamp & File Number

- 4. Lot No. , Recorded Plat
- 5. Private Claims

I, William L. Karr, in a field survey on Dec. 4, 19 96 do hereby state that under requirements of P.A. 74, Michigan P.A. of 1970, the corner points mentioned in lines 1 and 2 above were in conformance with regulations and rules therefore as required in the current manual of survey instructions of the United States Department of the Interior, Bureau of Land Management or by a decree of a Court of Law and /or that the corner points mentioned in lines 3, 4 and 5 above were in conformance with the rules of the Michigan Board of Land Surveyors or by a Decree of a Court of Law; established, re-established, monumented, recovered, found as expressed below.

NOTE: Not more than 2 corners, all in the same town and range, may be recorded on this certificate.



A. Description of original monument and accessories and/or subsequent restoration:

(A-6) 1/4 Corner Common to Section 18, T.45 N., R.10 W. and Section 13, T.45 N., R.11 W.
1841: J. Burt for W.A. Burt set 1/4 Section post ? 12 N36°E 20
Sugar 12 N54°W 12

1988: H. Walker (P.S. No. 30105) set a 1/2" iron at the intersection of fence lines to the North, South and East. Corner was recorded in Liber 1, Page 387 of the Luce County Corner Records.

B. Description of corner evidence found and/or method applied in restoring or reestablishing corner:


(A-6) This Corner is being perpetuated as part of the Luce County Remonumentation Program.

Found no evidence of original corner. Found 1/2" iron with cap No. 30105 at intersection of fence lines as described above. All witnesses from 1988 recording were recovered

C. Description of monument for corner and accessories established to perpetuate locating the position of the corner:


(A-6) Corner is a 1/2" iron with cap No. 30105 at intersecting fence lines.

- Witnesses: 12" Y. Birch N79°E 18.96' (old witness)
- 6" Maple S33°E 10.04' (old witness)
- 14" Y. Birch S67°W 13.98' (old witness)
- 7" Maple N44°W 11.47' (old witness)
- Set 3" squared Beech post North 1.00'



Signed by William L. Karr
Surveyor's Michigan License No. 27450

Date 12-30-96



NOTE: All bearings are compass bearings corrected for declination. All distances are to a nail in side of witness objects unless