

MAY 28 1997

COMMISSION

LUCE COUNTY REMONUMENTATION CORNER

LAND CORNER RECORDATION CERTIFICATE
Filing Requirement of Act 74, Mich. P.A. 1970

LUCE COUNTY
REGISTER OF DEEDS
Recorded

Liber 2 Page 733
02-28-1997 08:58:16

Kathy S. Mahan
Kathy S. Mahan, Register
REGISTER OF DEEDS

For corners in

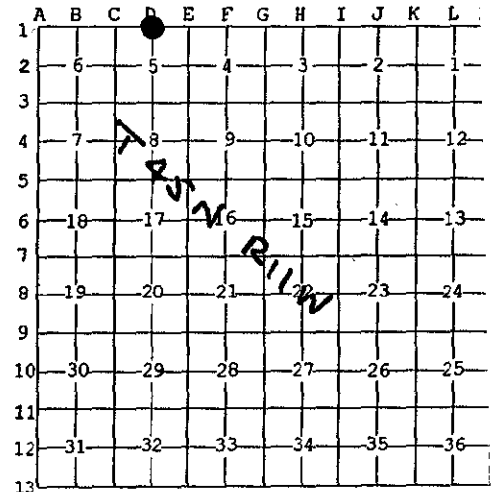
Luce (County)	Located in:	Corner Code #
1. Public Land Survey	T45N R 11W	D-1 } Same
	T46N R 11W	D-13 } Corner
	T ___ R ___	_____
	T ___ R ___	_____
2. Property Controlling in Section	S ___ T ___ R ___	_____
	S ___ T ___ R ___	_____
3. Miscellaneous Property in Sec.	S ___ T ___ R ___	_____
	S ___ T ___ R ___	_____

Register of Deeds Stamp & File Number

4. Lot No. _____, Recorded Plat _____
5. Private Claims _____


I, William L. Karr, in a field survey on Dec. 6, 1996 do hereby state that under requirements of P.A. 74, Michigan P.A. of 1970, the corner points mentioned in lines 1 and 2 above were in conformance with regulations and rules therefore as required in the current manual of survey instructions of the United States Department of the Interior, Bureau of Land Management or by a decree of a Court of Law and /or that the corner points mentioned in lines 3, 4 and 5 above were in conformance with the rules of the Michigan Board of Land Surveyors or by a Decree of a Court of Law; established, re-established, monumented, recovered, found as expressed below:

NOTE: Not more than 2 corners, all in the same town and range, may be recorded on this certificate.



A. Description of original monument and accessories and/or subsequent restoration:

(D-1) 1/4 Corner Common to Section 5, T.45 N., R.11 W., and Section 32, T.46 N., R.11 W.
1841: W.A. Burt Tamarack 9" Dia. for 1/4 Section Corner
W. Birch 9" N13°W 14



B. Description of corner evidence found and/or method applied in restoring or reestablishing corner:


(D-1) This Corner is being re-established as part of the Luce County Remonumentation Program.

Found no evidence of original corner. Re-established corner by single proportionate method between Section corners to the East and West. Distance East to Section corner 4, 5, 32 & 33 is 2646.83'; distance West to Section corner 5, 6, 31 & 32 is 2646.82.

C. Description of monument for corner and accessories established to perpetuate locating the position of the corner.

(D-1) Corner is a 1/2" x 24" iron with stamped aluminum Luce County Remonumentation cap.

Witnesses:	10" Balsam	N58°E	31.70'
	14" Spruce	S83°E	41.38'
	8" Balsam	S04°E	19.13'
	5" W. Birch	N81°W	9.90'



Signed by William L. Karr
Surveyor's Michigan License No. 27450

Date 12-30-96

NOTE: All bearings are compass bearings corrected for declination. All distances are to a nail in side of witness objects unless noted.